

# CITY OF WEST CHICAGO

WHERE HISTORY & PROGRESS MEET

## PUBLIC AFFAIRS COMMITTEE

**Monday, March 23, 2015  
7:00 P.M. - Committee Room (A)**

### AGENDA

1. Call to Order, Roll Call, and Establishment of a Quorum
2. Approval of Minutes
  - A. Public Affairs Committee of February 23, 2015
3. Public Participation / Presentations
4. Items for Consent
  - A. "Mute" Film Production – Faith Innertainment Group, Inc.
  - B. Cinco de Mayo Event – Centro Cultural del Pueblo
  - C. We Go Run 5k/10k Fundraiser – Race Time, Inc.
  - D. Frosty Fest
5. Items for Discussion
6. Unfinished Business
7. New Business
8. Reports from Staff
  - A. Traffic Management Report
  - B. Records Management Presentation by Acting Chief Michael Uplegger
9. Adjournment

**DRAFT**

**MINUTES**

**PUBLIC AFFAIRS COMMITTEE**

**February 23, 2015, 7:00 P.M.**

**1. Call to Order, Roll Call, and Establishment of a Quorum.**

Chairman Chassee called the meeting to order at 7:00pm. Roll Call found Earley, Fuesting, Hallett, Meissner, Edwalds and Birch.

Also in attendance were Mayor Ruben Pineda; Michael Guttman, City Administrator; Rosemary Mackey, Marketing and Communications Coordinator; Krista Coltrin, Assistant Marketing Coordinator; John Said, Director of Community Development; Sara Phalen, Museum Director/Curator; Dave Sabathne, president of the Western DuPage Chamber of Commerce; Dean Klapatch, Glen Arbor Community Church; Fernando Ramirez, President of the Mexican Cultural Center.

**2. Approval of Minutes.**

**A. Public Affairs Committee of January 26, 2015.** Alderman Fuesting made a motion, seconded by Alderman Hallett to approve the minutes of the Public Affairs Committee Meeting with no changes. Voting Aye: Chairmen Chassee, Alderman Earley, Fuesting, Hallett, Edwalds, Meissner and Birch. Voting Nay: 0. Motion carried.

**3. Public Participation / Presentations.**

**A. City Museum 2014 Annual Report**

**B. People Made Visible, Inc. Annual Report on Gallery 200**

**4. Items for Consent.**

**A. Ordinance No. 15-O-0008 – Amendment to the City Code Regarding the Licensing of Precious Metals Dealers.** Alderman Fuesting made a motion, seconded by Alderman Earley to direct this item to City Council for approval. Voting Aye: Chairmen Chassee, Alderman Earley, Fuesting, Hallett, Edwalds, Meissner and Birch. Voting Nay: 0. Motion carried.

**B. Blooming Fest 2015.** Alderman Fuesting made a motion, seconded by Alderman Earley to direct this item to City Council for approval. Voting Aye: Chairmen Chassee, Alderman Earley, Fuesting, Hallett, Edwalds, Meissner and Birch. Voting Nay: 0. Motion carried.

**C. Railroad Days 2015 Site Proposal.** Alderman Fuesting made a motion, seconded by Alderman Earley to direct this item to City Council for approval. Voting Aye: Chairmen Chassee, Alderman Earley, Fuesting, Hallett, Edwalds, Meissner and Birch. Voting Nay: 0. Motion carried.

**5. Items for Discussion.**

**A. Contracting Out the Mexican Independence Day Festival.** The Committee gave direction to the City to have the Mexican Cultural Center coordinate the Mexican Independence Day festival.

**B. Railroad Days 2015 Site Proposals.** Committee gave direction to staff to work on the proposal for the next City Council meeting reducing Railroad Days 2015 to a one day event. The fireworks display will be on Saturday and parade on Sunday.

**6. Unfinished Business.**

**7. New Business.**

**8. Reports from Staff.**

**A. Traffic Management Reports.**

**9. Adjournment.** Alderman Fuesting made a motion to adjourn, seconded by Alderman Hallett. The motion was approved by voice vote, and the meeting adjourned at approximately 8:00pm.

Respectfully submitted,

*Yahaira Bautista*

Yahaira Bautista

Administrative Assistant

West Chicago Police Department

## CITY OF WEST CHICAGO

### PUBLIC AFFAIRS COMMITTEE AGENDA ITEM SUMMARY


**ITEM TITLE:** Faith Innertainment Group, Inc.  
Filming for "Mute"

**AGENDA ITEM NUMBER:** 4. A.

**FILE NUMBER:** \_\_\_\_\_

**COMMITTEE AGENDA DATE:** March 23, 2015  
**COUNCIL AGENDA DATE:**

**STAFF REVIEW:** Krista Coltrin

**SIGNATURE** 

**APPROVED BY CITY ADMINISTRATOR:** Michael Guttman

**SIGNATURE** \_\_\_\_\_

**ITEM SUMMARY:** Faith Innertainment Group, Inc. is requesting closure of City streets to film scenes for an upcoming motion picture, entitled "Mute", on Saturday and Sunday, April 25 & 26, 2015. The production company wishes to close Technology Blvd. in both directions from Illinois Route 38 (Roosevelt Road) to the north and Fabyan Parkway to the south from 5:00 p.m. to 2:00 a.m. each night. The closure also includes Discovery Drive and Innovation Drive. Additional details are included in the attached narrative and map.

Any businesses impacted by the road closure will be notified in advance by the production company.

A Certificate of Insurance naming the City of West Chicago as additional insured will be provided prior to filming.

#### **ACTIONS PROPOSED:**

Recommend approval of request to close streets for filming scenes for "Mute."

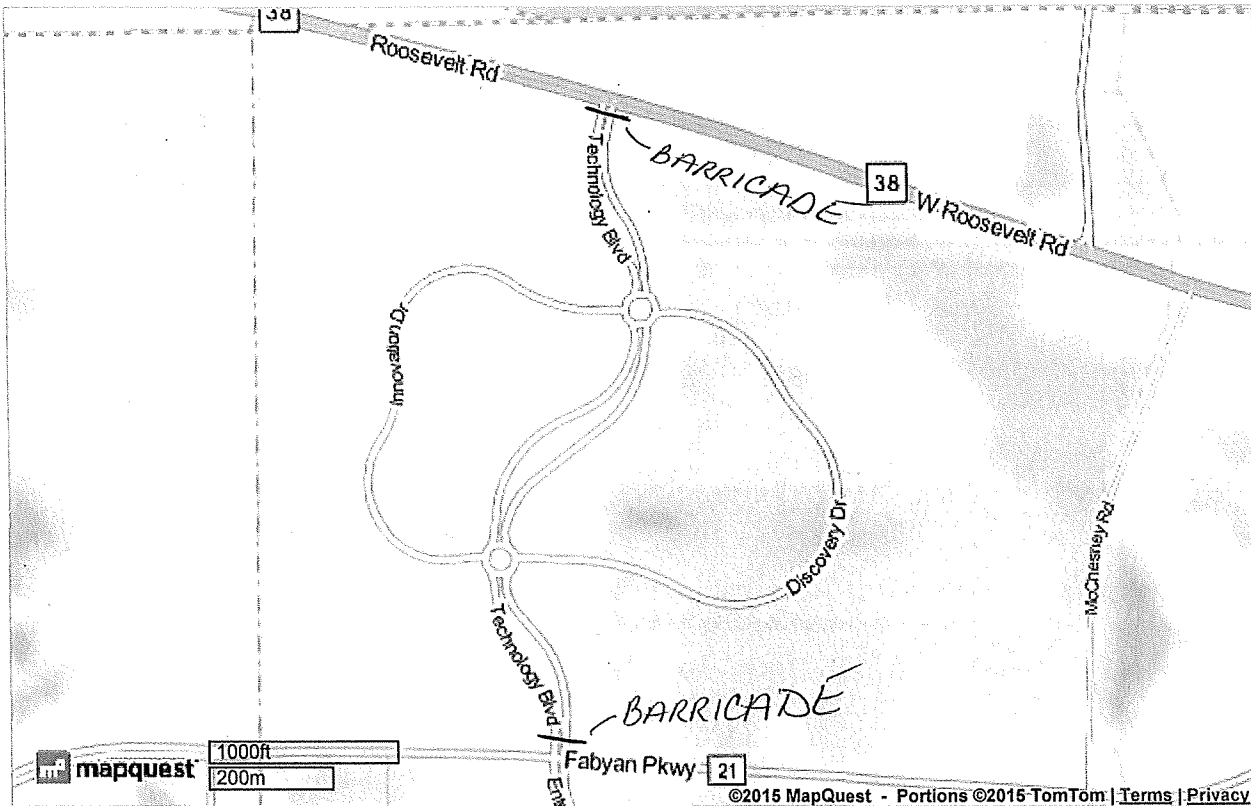
#### **COMMITTEE RECOMMENDATION:**

We would like to use Technology Park to film a scene for the movie Mute. We will have two actors in a car being pulled on a trailer. The trailer will pull the car around Technology Park making several laps as we record. The shoot will take two days. We will begin staging at 5:00pm with the shooting wrapping around 2:00am both days. There will be 10 crew people on set during filming. There will be no special effects involved.

Notes



This map doesn't contain any items.



©2015 MapQuest, Inc. Use of directions and maps is subject to the MapQuest Terms of Use. We make no guarantee of the accuracy of their content, road conditions or route usability. You assume all risk of use. [View Terms of Use](#)

# CITY OF WEST CHICAGO

## Public Affairs Committee AGENDA ITEM SUMMARY

ITEM TITLE: Centro Cultural del Pueblo – Cinco de Mayo

AGENDA ITEM NUMBER: 4. B.

FILE NUMBER: \_\_\_\_\_

COMMITTEE AGENDA DATE: March 23, 2015

COUNCIL AGENDA DATE: \_\_\_\_\_

STAFF REVIEW: Krista Coltrin

SIGNATURE Krista Coltrin

APPROVED BY CITY ADMINISTRATOR: \_\_\_\_\_

SIGNATURE \_\_\_\_\_

### ITEM SUMMARY:

Centro Cultural del Pueblo is organizing a Cinco de Mayo event from 12:00 p.m. until 8:00 p.m. on Sunday, May 3, 2015. Organizers have secured permission from Republic Bank, 101 Main Street, for the use of their parking lot located behind the bank building and adjacent to Tye Court. Centro Cultural del Pueblo requests the closure of Tye Court (between Washington Street and Galena Street) from 8:00 a.m. – 8:00 p.m. to facilitate the set up and take down of the event as well as public safety during the event.

Organizers are proposing to work with businesses along Tye Court to supply electricity and water to the event in combination with on-site generators. Letters of approval from participating businesses will be provided prior to the event.

A certificate of insurance from Centro Cultural del Pueblo will be provided prior to the event.

West Chicago Fire Protection District has been notified.

### ACTIONS PROPOSED:

Recommend event for approval as proposed pending satisfaction of insurance requirements and letters from businesses along Tye Court supplying electricity/water including:

- 1) Use of City right-of-way including streets and sidewalks
- 2) Public Works barricades
- 3) Electrical inspection on day of event

### COMMITTEE RECOMMENDATION:

New Text Document

March 19 , 2014

From: Centro Cultural Del Pueblo  
Rosalinda Mendez  
102 Main st  
West Chicago IL 60185


To : City of West Chicago  
Krista Coltrin  
Marketing Assistant

Dear Ms Krista Coltrin,

Referring to the Cinco De Mayo 2015 , Centro Cultural Del Pueblo Would like to celebrate this day on the 3rd of May which is a sunday , the motive is to Celebrate this day as part of our culture and be part of the community and families and help unite, we would like the City of West Chicago to form part of this Celebration , any further questions please feel free to contact me at (630)407-7059 thank you.

Sincerely,

Rosalinda Mendez  
Centro Cultural del Pueblo



FESTIVAL 5 DE MAYO 2015 3 EDITION

PROGRAM

MEXICAN EMBASSY

KIDS ACTIVITIES

COLORIN SHOW

PARTY PAINT

PARTY CAKE

GAMES

MUSIC

DANCE

FOLKLORE

FOOD

CENTRO CULTURAL DEL PUEBLO n f p. Corp.File#n6897-596-4

102 MAIN ST WEST CHICAGO,IL 60185

(630) 407-7059

(630)999-3815

BOARD DIRECTORS

ARTURO PEDRAZA

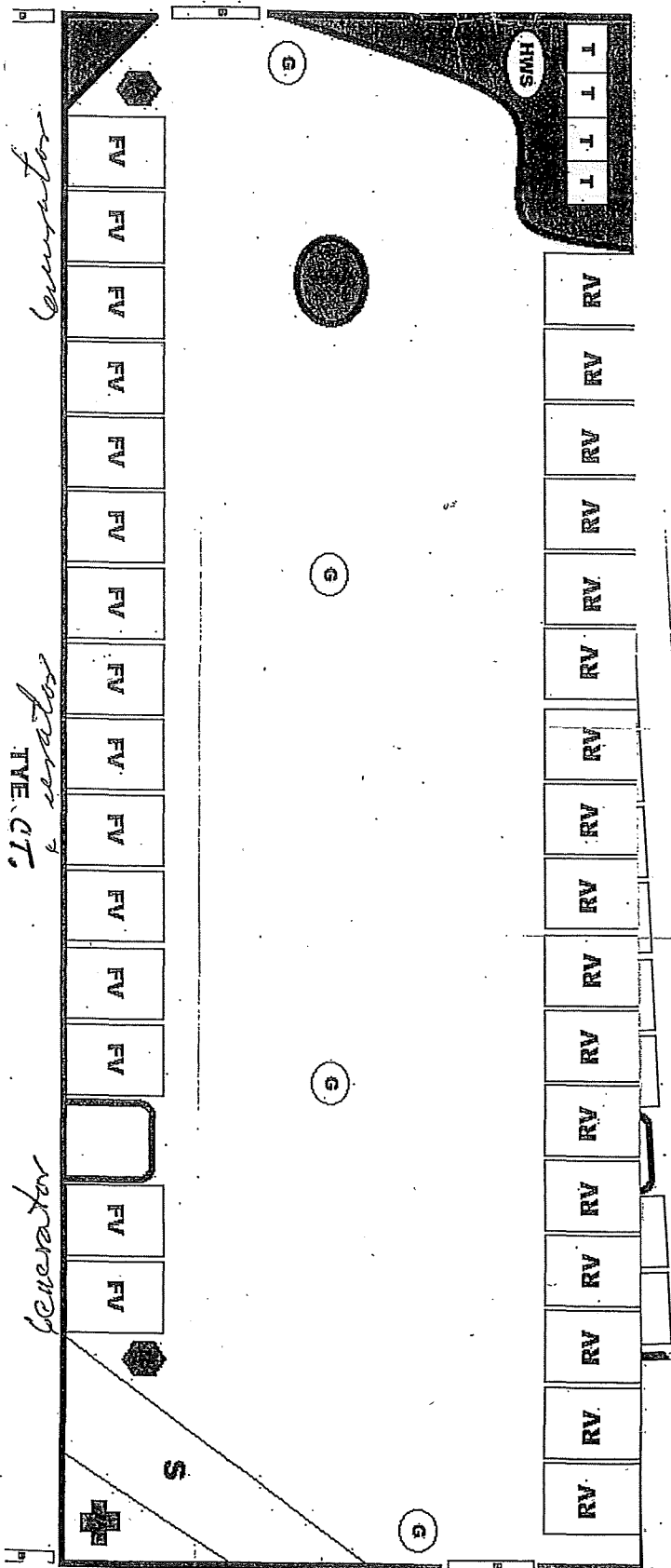
BRISSA AMARO

MIRIAN PALOMAR

ROSALINDA MENDEZ

WASHINGTON ST.

PE



GALENA ST.

PH

HIGH ST.

G = garbage

T = toilets

HWS = hand washing station

FV = Food vendors

RV = Retail vendors

PE = Public entrance



**Republic Bank**

2/9/2015

To whom it may concern,

I have spoken to a representative for "Fiesta Cinco Mayo" and we are allowing them to use our lot for their festivities. Pending a certificate of insurance from the organization. The certificate holder to read:

Republic Bank of Chicago and Its Affiliates  
Inter-Continental Real Estate Development Corp  
Attn: Purchasing Department  
2221 Camden Court  
Oak Brook, IL 60523

If you have any questions, please feel free to contact me.

Morad Shehadeh  
VP/Branch Manager  
Republic Bank  
(630) 207-2143

## CITY OF WEST CHICAGO

### PUBLIC AFFAIRS COMMITTEE AGENDA ITEM SUMMARY

ITEM TITLE: We Go Run – Race Time, Inc.

AGENDA ITEM NUMBER: 4. C.

FILE NUMBER: \_\_\_\_\_

COMMITTEE AGENDA DATE: March 23, 2015  
COUNCIL AGENDA DATE: \_\_\_\_\_

STAFF REVIEW: Krista Coltrin

SIGNATURE Krista Coltrin

APPROVED BY CITY ADMINISTRATOR: Michael Guttman

SIGNATURE \_\_\_\_\_

#### ITEM SUMMARY:

Race Time, Inc. is proposing the 11<sup>th</sup> Annual We Go Run, a combination of a 5K and 10K Run/Walk and a 1 Mile Fun Run as a fundraiser for School District 33 on Sunday, May 3, 2015. Following registration and set-up which would begin at 4:30 a.m., the first race would begin at 8:25 a.m. The anticipated completion time for the races would be 10:00 a.m. with a completion time for the entire event of approximately 10:30 a.m. Police services are requested for assistance with traffic control.

In an effort to showcase the newly renovated Leman Middle School and to offer alternative routes to past years, new race routes have been developed. All courses have been reviewed by staff from the Police and Public Works Departments as well as the West Chicago Fire Protection District. The West Chicago Park District has also been informed of the event due to the proximity of the 10K route to Reed-Keppler Park. Maps and routes are attached.

The proposed 10K route includes the use of the Illinois Prairie Path. Approval for use of the Path has been secured through DuPage County. Documentation is attached.

Residents along the course will be notified a week prior to the event by organizers via a flyer.

A certificate of insurance and insurance endorsement from Race Time Inc. will be provided prior to the event.

#### ACTIONS PROPOSED:

Recommend event for approval as proposed pending satisfaction of insurance requirements including:

- Request for police services.

#### COMMITTEE RECOMMENDATION:

**11<sup>th</sup> ANNUAL WE GO RUN**  
**8:00 A.M., SUNDAY, MAY 3, 2015**  
**LEMAN MIDDLE SCHOOL**  
**WEST CHICAGO, ILLINOIS**

Introduction: This year the WE GO Run is moving its staging area to the newly renovated Lemman Middle School. This has been our goal since we started the race 11 years ago. This is our opportunity to show the community who West Chicago School District is by hosting it at our largest school. With the completion of the middle school we are finally able to do that.

- 1) Police Services: Would hope to get same support that we have in previous years from West Chicago Police Department. Understand that we will not get street closures but for the initial start of the race would need traffic held for approximately 10 minutes. Police have also assisted in key busy intersections.
  - a. Last year we have 50+ volunteers on the race course route. Will have the same, if not more, this year. Volunteers on course will have cell phones call 911 or Race Director in case of any emergencies, etc.
- 2) General Information:
  - a. Set up will start at 4:30 AM at Lemman Middle School and on the course.
  - b. First Race: 1 Mile which begins at 9:00. 5K & 10K start at 8:25.
    - i. Completion time: approximately 10:30 AM. Course closes at 10:00 AM
    - ii. Anticipating 350 runners total.
  - c. Proposed map of race course submitted with permit application.
  - d. Course length: 3.1 Miles and 6.2 miles
    - i. Race committee to mark with orange for 5K, green for 10K and red for 1 Mile non-permanent paint two weeks prior to race.
    - ii. USATF Certification pending approval from village.
  - e. Will only cancel in extreme weather. Will call city that morning to notify.
  - f. Have committee and volunteer vehicles along the course for emergencies.
  - g. Advertising will take place via posters and registration forms being put into hands of families that are part of School District #33, #34, #25 & #94. Also in area local businesses.
  - h. Certificate of Liability Insurance will be sent directly to City Hall to the attention of Krista Coltrin.
  - i. Main Contact: Julie Pearson 630/514-2364.
  - j. West Chicago Middle School track team will be distributing flyers along course to village residents one week prior to event notifying them that race will take place. Flyer will be in both English and Spanish.
  - k. Parking will take place at Lemman Middle School and Gary School.
  - l. The WE GO Run is a fund raiser put on solely by volunteers. All proceeds go back to West Chicago School District #33

## (/IMPROVE/)

Choose map location

Address or Zip/Postal (

SEARCH

COPY (/ROUTES/COPY/644289954/)

CLOSE

[Import \(/workout/import/dashboard/\)](/workout/import/dashboard/)**WE GO 1 MILE YOUTH  
3-5-15****Begins in:** West Chicago, IL, United States**Creator:** [racetime \(/profile/7709698/\)](/profile/7709698/)

This is a 1.04 mi route in West Chicago, IL, United States. This map was created by [racetime \(/profile/7709698/\)](/profile/7709698/) on 03/05/2015. [View other maps \(/profile/7709698/\)](/profile/7709698/) that racetime has done or [find similar maps in West Chicago \(/routes/?location=West Chicago\)](/routes/?location=West Chicago)

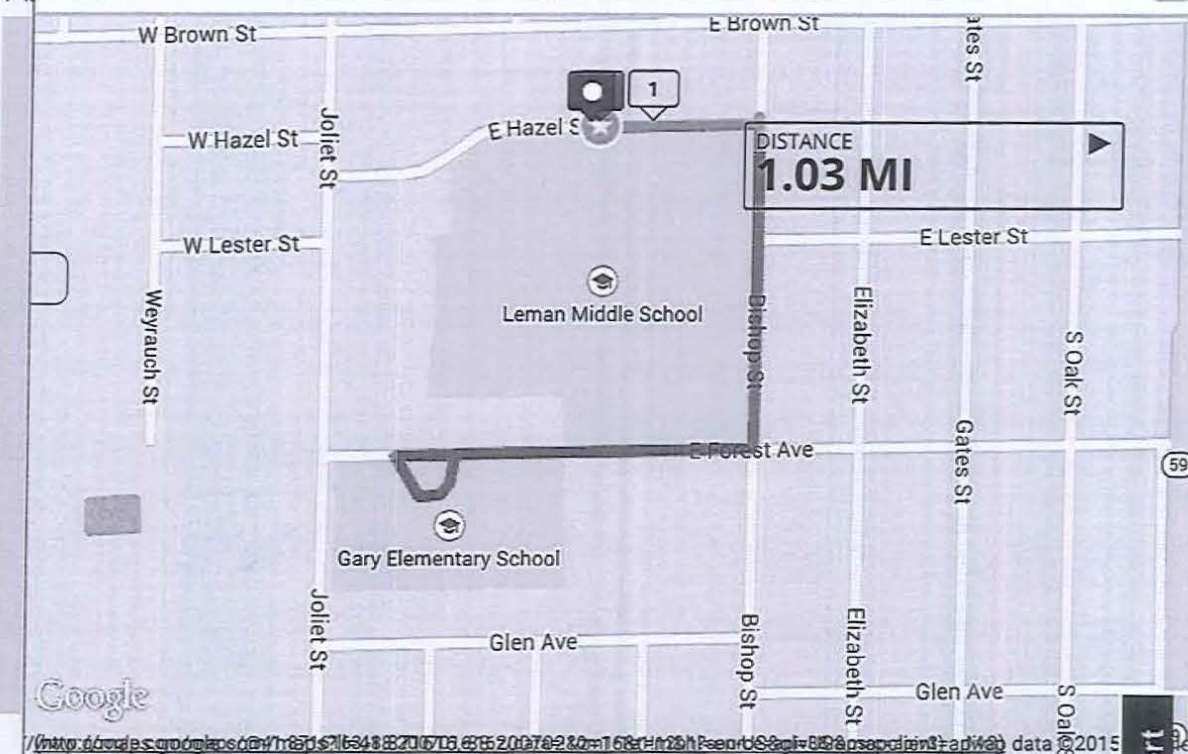
► **Directions / Notes** [\(/routes/fullscreen/644289954/\)](/routes/fullscreen/644289954/)

()

HOME (/)

DISCOVER (/US/)

IMPROVE

[Log in.](#)[\(https://www.mapmyrun.com/auth/login/\)](https://www.mapmyrun.com/auth/login/)Try **Route Genius** for fresh local routes of your target distance! (/maps/auto\_route/)

Support

 [\(http://](http://)► **Elevation**

1 Mile WE GO Route
START: On the north side of LMS on Hazel
East on Hazel
South on Bishop
West on Forest
Turn around through Gary School Parking Lot
East on Forest
North on Bishop
West on Hazel
FINISH: On the north side of LMS on Hazel

5 Crosses under RR tracks  
utilizing pedestrian tunnel

(<https://www.mapmyrun.com/auth/login/>)

WE GO 5K ROUTE 3/5/15

This is a 3.11 mi route in West Chicago, IL, United States. This map was created by [racetime \(/profile/7709698/\)](#) on 03/05/2015. [View other maps \(/profile/7709698/\)](#) that racetime has done or [find similar maps in West Chicago \(/routes/?location=West Chicago\)](#)

 (/routes/print/644303036/)

Try **Route Genius** for fresh local routes of your target distance! (/maps/auto\_route/)



Support

(<http://>

► **Elevation**

5K WE GO Route
START: On the north side of LMS on Hazel
East on Hazel
North on Bishop
West on Brown
North on Barber
East on Conde
North on Barber
East on Spencer
North on Parker
... Parker turns into Geneva
Geneva east to underpass of railroad tracks
Take underpass to Prairie Path at Turner Ct
East on Main Street
North on Center
East on High
North on Chicago to alley/access road
West on alley/access road
Southwest on Center to alley/access road
West on alley/access road
South on Galena
East on High
South on Center
West on Main to underpass
Take underpass to Geneva
East on Geneva turns into Parker south
West on Spencer
South on Barber
West on Conde
South on Barber
East on Brown
South on Bishop
West on Hazel
FINISH: On the north side of LMS on Hazel

[Log in.](#)[\(/IMPROVE/\)](#)

Choose map location

Address or Zip/Postal (

SEARCH

[COPY \(/ROUTES/COPY/644305914/\)](#)

CLOSE

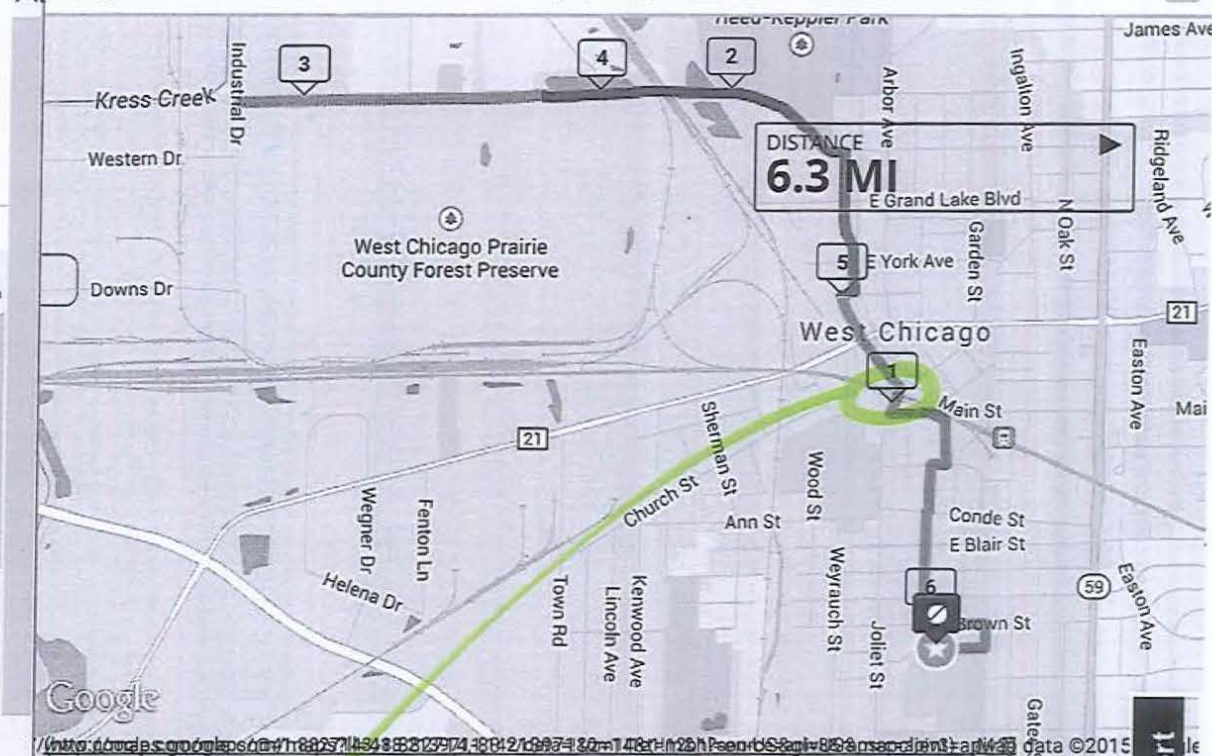
[Import \(/workout/import/dashboard/\)](#)

## WE GO 10K ROUTE FULL ROUTE

Begins in: West Chicago, IL, United States

Creator: [racetime \(/profile/7709698/\)](#)

This is a 6.3 mi route in West Chicago, IL, United States. This map was created by [racetime \(/profile/7709698/\)](#) on 03/05/2015. [View other maps \(/profile/7709698/\)](#) that racetime has done or [find similar maps in West Chicago \(/routes/?location=West Chicago\)](#)

► [Directions / Notes](#)[\(/routes/print/644305914/\)](#)[HOME \(/\)](#)[DISCOVER \(/US/\)](#)[IMPROVE](#)[\(https://www.mapmyrun.com/auth/login/\)](https://www.mapmyrun.com/auth/login/)Try [Route Genius](#) for fresh local routes of your target distance! [\(/maps/auto\\_route/\)](#)

*Route crosses under RR tracks  
utilizing pedestrian tunnel*

► [Elevation](#)

Support

[\(http://](#)

10K WE GO Route
START: On the north side of LMS on Hazel
East on Hazel
North on Bishop
West on Brown
North on Barber
East on Conde
North on Barber
East on Spencer
North on Parker
... Parker turns into Geneva
Geneva east to underpass of railroad tracks
Take underpass to Prairie Path at Turner Ct
Head west on Prairie Path
Turn around at Industrial Drive
East on Prairie Path
Take underpass to Geneva
East on Geneva turns into Parker south
West on Spencer
South on Barber
West on Conde
South on Barber
East on Brown
South on Bishop
West on Hazel
FINISH: On the north side of LMS on Hazel

From: [hwypermits@dupageco.org](mailto:hwypermits@dupageco.org)  
To: [racetime21@hotmail.com](mailto:racetime21@hotmail.com)  
CC: [hwypermits@dupageco.org](mailto:hwypermits@dupageco.org)  
Subject: RE: Proposed 10K Course  
Date: Tue, 17 Mar 2015 14:39:15 +0000

Julie: I just reviewed the requested route. Unfortunately, the map you sent does not show the Path on such (too faint, copy of copy or overlaid on Path) so had to look at Google Maps to determine based on your written route below. DuDOT has no objections to your request and you can proceed with applying for the Special Event permit. Please note that the permit is not exclusive use of the Path so any planned water tables, first aid stations, etc. will have to be placed clear of the riding surface. In addition, you will need to use West Chicago PD for any major roadway crossings and volunteers for any minor crossings for vehicles stopping for your participants. In addition, in a best case scenario, as your event grows, you may not be able to continue the Path use should the number of participants exceed the path width, etc.

I have attached a marked-up Adobe PDF document that you can use in your application submittal. Please note any locations for proposed first aid, water stations, portalets, etc. on this section of the County's right-of-way.

Sincerely,

-Bob

*Robert J. Kolar*

Robert J. Kolar  
Highway Permitting Department – Manager  
DuPage County Division of Transportation  
421 N. County Farm Road  
Wheaton, IL 60187-2553  
(O) 630/407-6900 (M-F 8 am - 4:30 pm)

---

From: [racetime21@hotmail.com](mailto:racetime21@hotmail.com)  
To: [hwypermits@dupageco.org](mailto:hwypermits@dupageco.org)  
Subject: RE: Proposed 10K Course  
Date: Tue, 10 Mar 2015 12:04:57 -0500  
Hi Mr. Kolar

Thank you for getting back to me so quickly. I have attached the map. We would be getting on the path at Turner Court in downtown West Chicago and continuing north/west and turning around at Industrial Street and head back. Have indicated these points with stars.

To further answer your questions:

What year is this for your event? This is our 11th year for the race but have redesigned the course so it will be the first year we are asking permission to use the Illinois Prairie Path.

How many participants have you had in past events and how many do you anticipate/hope for this year? 30-40 (participants). This is for the 10K part of our race. The majority of our runners do the 5K or the 1 mile which stays on the city's streets.

The date of the race is Sunday, May 3. Start time is 8:00 AM.

*Julie Pearson*  
*Race Time, Inc.*

P.O. Box 507  
Winfield, IL 60190

[www.racetime.info](http://www.racetime.info)

**Cell: 630/514-2364**

Like us on [Facebook!](#)

---

**From:** RACE TIME [<mailto:racetime21@hotmail.com>]

**Sent:** Tuesday, March 10, 2015 6:47 AM

**To:** Kolar, Robert

**Subject:** Proposed 10K Course

Good Morning Mr. Kolar

Krista Coltrin from the city of West Chicago gave me your contact information. We are seeking approval/permission in regard to the We Go Run which will take place on Sunday, May 3.

This year we have redesigned the 10K course and we are hoping to utilize part of the Illinois Prairie Path. I have provided a link below to the tentative map.

Could you please let me know if this is possible and, if it is, what steps are next?

Feel free to either respond to this email or contact me at: 630-514-2364. Thank you for considering.

<http://www.mapmyrun.com/routes/view/644305914>

*Julie Pearson*  
*Race Time, Inc.*

## CITY OF WEST CHICAGO

### Public Affairs Committee AGENDA ITEM SUMMARY

ITEM TITLE: **2015 Frosty Fest**

AGENDA ITEM NUMBER: 4.D.

FILE NUMBER: \_\_\_\_\_

COMMITTEE AGENDA DATE: **March 23, 2015**

COUNCIL AGENDA DATE: \_\_\_\_\_

STAFF REVIEW: **Krista Coltrin**

SIGNATURE *Krista Coltrin*

APPROVED BY CITY ADMINISTRATOR: \_\_\_\_\_

SIGNATURE \_\_\_\_\_

#### ITEM SUMMARY:

Frosty Fest is scheduled for Saturday, December 5, 2015 from 4:00 – 7:00 p.m. at various locations in downtown West Chicago from the east Main Street gateway to W. Washington Street. The event is sponsored by the City and will include some or all of the following:

- Frosty Procession – line-up at Metra parking lot with a 4:00 p.m. step-off (Procession continues down Main Street to the Fox Community Center)
- Santa and Mrs. Claus
- Lighted/decorated streets and storefronts
- Crafts sponsored by the West Chicago Park District
- Horse-drawn hayride
- Carolers (assorted community groups)
- City Museum and Gallery 200 seasonal craft/demonstration
- Official tree lighting
- Live reindeer

All the activities outlined above will be free to the public. We will use Main Street and the American Legion for games & crafts. The Fox Community Center will be used as a warming station with hot cocoa and cookies. Certificates of insurance naming the City as additional insured and/or hold harmless waivers will be secured as necessary.

The event will be promoted through various low-cost media; i.e. website, posters, press releases, school flyers, cross-promotion with community and business partners and print ads.

#### ACTIONS PROPOSED:

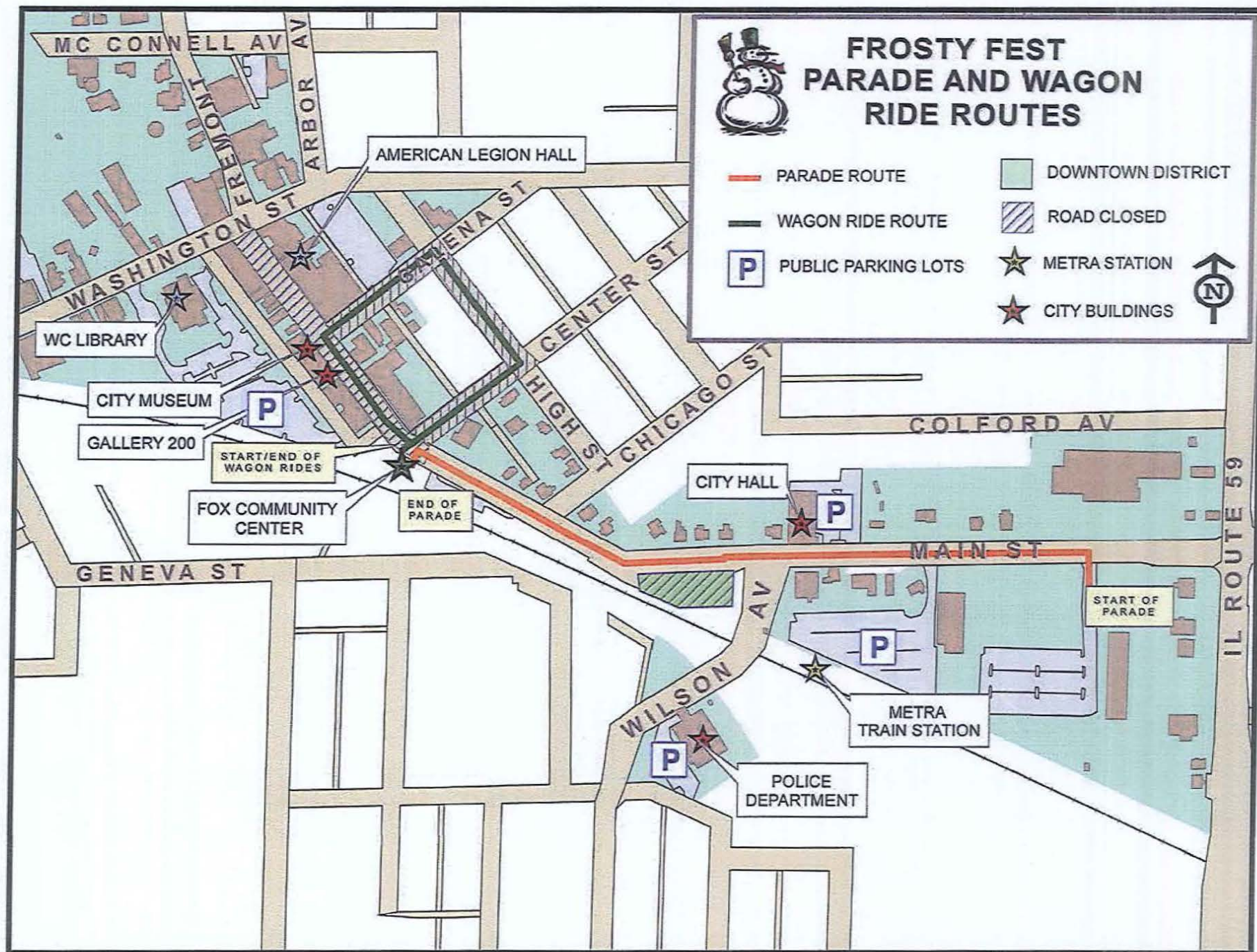
##### Recommend:

- Closure of Main Street from Chicago Street to Washington Street from 2:00 – 7:30 p.m.
- Rolling closure for procession on Main Street beginning at eastern access drive to the Metra parking lot to Center Street from 4:00 – 4:30 p.m.
- Center Street to High Street to Galena Street (see attached map) for horse-drawn hayride from 4:00 – 7:00 p.m.; street closure begins at 2:00 p.m. in preparation for the event.

\*Attached map includes proposed route for procession and hayride.

Approval contingent on satisfaction of liability issues.

#### COMMITTEE RECOMMENDATION:



# WEST CHICAGO POLICE DEPARTMENT TRAFFIC MANAGEMENT REPORT

	Current vs. Prior Month			2 Prior Months			2015 vs. 2014		
TRAFFIC CITATIONS	Feb 15	Jan 15	% Change	Dec 14	Nov 14	% Change	YTD 2015	YTD 2014	% Change
Regular Duty & Crash	175	231	-24%	151	282	-46%	406	610	-33%
Selective Enforcement	0	0	NC	0	0	NC	0	16	-100%
PARKING CITATIONS	Feb 15	Jan 15	% Change	Dec 14	Nov 14	% Change	YTD 2015	YTD 2014	% Change
Parking Citations	140	216	-35%	131	314	-58%	356	618	-42%
COMMERCIAL OVERWEIGHT ENFORCEMENT	Feb 15	Jan 15	% Change	Dec 14	Nov 14	% Change	YTD 2015	YTD 2014	% Change
Citations	5	6	-17%	16	16	0%	11	1	1000%
DUI ARRESTS	Feb 15	Jan 15	% Change	Dec 14	Nov 14	% Change	YTD 2015	YTD 2014	% Change
Regular Duty	7	9	-22%	4	10	-60%	16	10	60%
Selective Enforcement	0	0	NC	0	0	NC	0	0	NC
ADMINISTRATIVE TOWS	Feb 15	Jan 15	% Change	Dec 14	Nov 14	% Change	YTD 2015	YTD 2014	% Change
No Valid Driver's License	0	2	-100%	3	3	0%	2	9	-78%
Driving While License Suspended	0	1	-100%	1	0	NC	1	8	-88%
Driving While License Revoked	1	0	NC	0	0	NC	1	0	NC
DUI (Alcohol or Drugs)	6	7	-14%	4	5	-20%	13	12	8%
Drug Possession	0	1	-100%	0	0	NC	1	0	NC
Warrant Arrest	0	0	NC	0	0	NC	0	0	NC
Sound Amplification	0	0	NC	0	0	NC	0	0	NC
Illegal Transportation of Open Alcohol	0	0	NC	0	0	NC	0	0	NC
Total Administrative Tows	7	11	-36%	8	8	0%	18	29	-38%
TRAFFIC CRASHES/INJURIES/FATALITIES	Feb 15	Jan 15	% Change	Dec 14	Nov 14	% Change	YTD 2015	YTD 2014	% Change
Non-Injury Crashes	76	80	-5%	66	79	-16%	156	204	-24%
Injury Crashes	9	6	50%	10	12	-17%	15	15	0%
Fatal Crashes	0	0	NC	1	0	NC	0	0	NC
Total Crashes	85	86	-1%	77	91	-15%	171	219	-22%

NC=Not Calculable

Prepared by: TSU - Z58

Item # 8.A.

TOP CRASH LOCATIONS	Feb 15	Jan 15	% Change	Dec 14	Nov 14	% Change	YTD 2015	YTD 2014	% Change
North Ave & Powis Rd	4	3	33%	0	0	NC	7	4	75%
North Ave & Neltnor Blvd	4	6	-33%	5	6	-17%	10	12	-17%
Neltnor Blvd & Hawthorne Ln	0	0	NC	3	1	200%	0	2	-100%
Neltnor Blvd & Washington St	4	4	0%	2	2	0%	8	1	700%
Neltnor Blvd & Main St	1	2	-50%	1	1	0%	3	2	50%
Neltnor Blvd & Forest Ave	0	0	NC	2	0	NC	0	1	-100%
Neltnor Blvd & Sarana Ave	0	0	NC	0	0	NC	0	0	NC
Neltnor Blvd & Michael Browning Way	0	1	-100%	3	0	NC	1	1	0%
Roosevelt Rd & Sarana Ave	0	0	NC	0	1	-100%	0	1	-100%
Roosevelt Rd & Michael Browning Way	0	0	NC	0	0	NC	0	1	-100%
Roosevelt Rd & Joliet St	2	1	100%	3	4	-25%	3	3	0%
Roosevelt Rd & Fabyan Pkwy/ Washington St	2	3	-33%	6	6	0%	5	5	0%
PROGRAMS						INCEPTION		SCHEDULE	
SMART Trailer						January 1, 2001		Ongoing	
During the month, the SMART trailer was used: ( 0 ) times									
5 Ton Truck Enforcement - Hawthorne Ln						June 1, 2010		Ongoing	
During the month, ( 1 ) ticket was written									
5 Ton Truck Enforcement - Joliet St								Ongoing	
During the month, ( 0 ) tickets were written									
5 Ton Truck Enforcement - E Washington St								Ongoing	
During the month, ( 0 ) tickets were written									
PERFORM CITY WIDE INOPERABLE/ABANDONED VEHICLE INVESTIGATIONS									
( 4 ) Vehicles were investigated						CYear-To-Date 2015	CY2014 Total		
						6	13		
TRAFFIC RELATED HOT SPOTS									
LOCATION					CONCERN				
Prestonfield Subdivision, Construction Zones and Arbor Ave					Speeding, Truck Violations, & Impaired Driving				
Hawthorn Ln, Joliet St, and E Washington St					5 Ton Violations				
IL Route 38 Construction Zone					Speeding, Cell Phone Violations				
Pioneer School					Traffic Congestion				