





















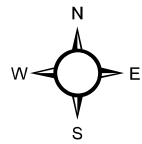


Southwest DuPage Rail-Trail Ride

Loop Length: Approximately 30 Miles



-  Bike Shop
-  Points of Interest
-  Train Station
-  Parking Lot
-  Southwest Loop
-  Illinois Prairie Path
-  Great Western Trail
-  Salt Creek Greenway Trail
-  East Branch DuPage River Trail
-  West Branch DuPage River Trail
-  Southern DuPage Regional Trail
-  North Central DuPage Regional Trail
-  Hinsdale Bikeway
-  Arboretum - FPD Connector
-  Carol Stream - Bloomingdale Trail
-  I-88 Central DuPage Bikeway
-  Itasca - Addison Trail
-  O'Hare Connector
-  Local Bikeway
-  Regional Bikeway
-  Forest Preserve
-  Local Park



| # | Points of Interest |
|----|----------------------------------|
| 5 | Billy Graham Center Museum |
| 8 | Cantigny Park |
| 13 | Cosley Zoo |
| 16 | DuPage County Government Complex |
| 17 | DuPage County Historical Museum |
| 21 | Fermilab Natural Area |
| 22 | Forest Preserve HQ / Danada FP |
| 29 | Klien Creek Farm |
| 34 | Mile Zero |
| 52 | Warrenville Historical Society |
| 53 | West Chicago City Museum |
| 54 | Wheaton College |
| 58 | West Chicago Prairie |

