(d) City Council Approval. A Travel Expense for an Approved Activity for: (i) any officer or employee that exceeds the maximum allowed under this Policy; or (ii) any member of the City Council and City Clerk must be included in the City's Corporate Disbursement Report to the City Council and approved by roll call vote at an open meeting.

(e) Emergencies. The City Administrator may approve reimbursements for Travel Expenses exceeding the maximum limits or otherwise not in conformance with the standards of this Policy in the case of an emergency or other extraordinary circumstance. That approval must be in writing, stating the nature of the emergency or other extraordinary circumstance. A report of any emergency expenditure shall be provided to the City Council in an open meeting.

(f) No Reimbursement for Entertainment or Alcoholic Beverages. The City will not reimburse any Travel Expense incurred for Entertainment or alcoholic beverages.

CITY OF WEST CHICAGO

TRAVEL/BUSINESS EXPENSE REIMBURSEMENT REQUEST FORM

NAME _____ SIGNATURE _____ Note: Your signature serves as verification of the information set forth herein.	TITLE / DEPARTMENT (IF APPLICABLE)

DESCRIPTION OF PURPOSE FOR WHICH REIMBURSEMENT IS REQUESTED:

Prior Authorization Granted: ___ yes ____no Method of Approval: _____

TRAVEL (Actual / Estimate):

_____ Airfare Airline: _____ Cost: _____

_____ Train Cost: _____

_____ Private Car Mileage _____ x _____ (rate/mile) Total:_____

_____ Other (Description)_____

Note: If reimbursement is sought for actual cost, receipts must be attached for reimbursement.

LODGING (Actual / Estimate)

Name/Location: _____ Date(s) _____

Note: If reimbursement is sought for actual cost, receipts must be attached for reimbursement.

MEALS (Actual / Estimate*) - Attach additional sheet as needed for reimbursement.

1. _____
2. _____
3. _____
Total Reimbursement Sought: _____

Note: If reimbursement is sought for actual cost, receipts must be attached for reimbursement.

APPROVAL: _____ DATE:_____

Note: This Form must be submitted to the City Council if the expense is for a member of the governing body, or if for an employee, the expenses exceed the maximum amount approved by Policy.

ADVANCEMENT OF REIMBURSEMENT FUNDS REQUEST FORM

Instructions: This Advancement of Reimbursement Funds Request Form must be submitted to the City Administrator no later than five business days prior to the Approved Activity.

Proposed Activity: _____

Estimate of Expenses: _____

Number of Meals: _____

Lodging Expense: $_____

Car Rental: $_____

Airfare: $_____

Miscellaneous Charges: $_____

Other: _____

_____

_____

_____

NOTE: After the conclusion of the Approved Activity, the officer or employee must complete the Travel Expense Reimbursement Form as provided in Paragraph 4 of the Policy for Reimbursement of Travel, Meal, and Lodging Expenses. All funds provided in advance that are in excess of the actual approved Travel Expenses must be returned to the Director of Administrative Services within five business days after the Approved Activity has concluded.

CITY OF WEST CHICAGO

CITY COUNCIL
AGENDA ITEM SUMMARY

ITEM TITLE:

Resolution No. 17-R-0033: License Agreement with Level 3 Communications

AGENDA ITEM NUMBER: 8.F.

FILE NUMBER: _____

COMMITTEE AGENDA DATE: N/A
COUNCIL AGENDA DATE: July 17, 2017

STAFF REVIEW: **SIGNATURE**_____

APPROVED BY CITY ADMINISTRATOR: **SIGNATURE**_____

ITEM SUMMARY:

Attached is a license agreement renewal with Level 3 Communications for use of city right-of-way along Atlantic Drive, Winston Drive and Carolina Drive. Since this company pays telecommunications tax as its fee for ROW rental, the City can only recover its costs associated with plan review and inspection and the use of third party consultants, like the City Attorney (it would be different if the company was renting City property for a cell tower or other equipment.

ACTIONS PROPOSED:

Approval of Resolution No. 17-R-0033.

COMMITTEE RECOMMENDATION:

This item did not go to Committee, as it follows the same parameters previously approved by the City Council for license agreements.

RESOLUTION NO. 17-R-0033

A RESOLUTION AUTHORIZING THE MAYOR TO EXECUTE A CERTAIN LICENSE AGREEMENT WITH LEVEL 3 COMMUNICATIONS LLC. FOR USE OF CITY RIGHT-OF-WAY ALONG ATLANTIC DRIVE, WINSTON STREET, CAROLINA DRIVE AND HAWTHORNE LANE

BE IT RESOLVED by the City Council of the City of West Chicago, in regular session assembled, that the Mayor is hereby authorized to execute a certain License Agreement for use of City right-of-way at along Atlantic Drive, Winston Street, Carolina Drive and Hawthorne Lane between the City of West Chicago and Level 3 Communications, LLC., in substantially the form attached hereto and incorporated herein as Exhibit "A".

ADOPTED this 17th day of July, 2017.

AYES: _____

NAYES: _____

ABSTAIN: _____

ABSENT: _____

_____
Mayor

ATTEST:

_____
City Clerk

(Reserved For Recorder's Use Only)

CITY OF WEST CHICAGO/LEVEL 3 COMMUNICATIONS, LLC LICENSE AGREEMENT

This License Agreement (the "License Agreement") is entered into this _____ day of June, 2017, by and between the City of West Chicago, an Illinois municipal corporation, 475 Main Street, West Chicago, Illinois 60185 ("Licensor") and Level 3 Communications, LLC ("Licensee") (collectively, the "Parties").

RECITALS

A. Licensor owns property commonly known as "Road Right-of-Way generally from a point on Illinois Route 59 north of North Avenue, Illinois Route 64 and then along Illinois Route 64 West to Atlantic Drive then south to Winston Drive west to Carolina Drive and go south to 1215 Carolina Drive", which is located across, through or under the real estate legally described in Exhibit "A," attached hereto and incorporated herein by reference (the "Subject Property").

B. Licensee desires to use the Subject Property for the installation, construction, location, operation, and maintenance of telecommunication facilities under the City's right of way (the "Licensed Premises") so that Licensee can provide telecommunication services, subject to the terms and conditions of this License Agreement.

NOW, THEREFORE, for and in consideration of the covenants and agreements set forth herein, and other good and valuable consideration, the receipt and sufficiency of which is hereby mutually acknowledged, the Parties agree as follows:

1. The foregoing Recitals are incorporated as if fully set forth herein.

2. Subject to the terms and conditions of this License Agreement, Licensor hereby grants Licensee, a non-exclusive license for use of the Subject Property and Licensed Premises for the purpose of installing, constructing, locating, operating, and maintaining telecommunications facilities under the City right of way, as more fully depicted in Exhibit "B" (hereinafter, the "Facilities"), attached hereto

and incorporated herein by reference. Licensor also grants Licensee a non-exclusive license for ingress and egress to and from the Subject Property and Licensed Premises, for the purpose of maintaining the Facilities. Licensee shall be solely responsible for securing the necessary permits from any federal, state or local agencies and shall be solely responsible for the costs of same. The Licensee will apply for any necessary permits for construction in the right of way of the Licensor and the Licensor shall cooperate in securing any necessary permits. Licensee shall secure the necessary permit to perform the work contemplated hereunder from the City. Licensee agrees to provide the City Administrator of the City of West Chicago ("City Administrator") seventy-two (72) hours notice prior to commencing any work under this License Agreement. In the event that emergency repairs are necessary for Licensee facilities in the Licensor right of way, Licensee shall immediately notify the Licensor, in writing, of the need for such repairs. Licensee may immediately initiate such emergency repairs, and shall apply for appropriate permits the next business day following discovery of the emergency. Licensee must comply with all Ordinance provisions relating to such excavations or construction, including the payment of permit or license fees.

3. Term. The term of this License Agreement (the "Term") shall be ten (10) years, commencing June 1, 2017 and terminating May 31, 2027.

4. Reimbursement of Permit Review and Inspection Fees. Licensee agrees to reimburse the Licensor for direct costs involved in any permit review and any applicable inspections of work performed with the right-of-way, plus 25% in accordance with the West Chicago City Code.

5. Taxes. Licensee acknowledges that the Subject Property and Licensed Premises is exempt from real estate taxes, and that to the extent the County Assessor or State Department of Revenue, or any other authority with the power to do so, would attempt to assess any license or property tax as a result of the use authorized by this License Agreement, Licensee will assist Licensor in defending against any such action and will pay any such tax as is finally determined.

6. No Lease. The parties agree that this License Agreement confers upon the Licensee only a license and right to use the Subject Property and Licensed Premises upon the terms set forth herein, and that nothing contained herein is intended to confer upon the Licensee a leasehold interest in the Subject Property and Licensed Premises or any portion thereof. In the event of default by the Licensee, the Licensor shall not be obligated to bring a forcible entry and detainer action to terminate Licensee's rights hereunder, provided termination of Licensee's rights hereunder is available to Licensor as a remedy.

7. Default. In the event of the failure of any party to perform any or all of its duties and obligations under the terms and conditions of this License Agreement, including payment of the license fees and the costs hereunder, the other party shall

notify the defaulting party of such default in writing, and the defaulting party shall have thirty (30) days from receipt of such notice to cure the default. In the event said default is not cured within said cure period, or in the event of repeated defaults, the non-defaulting party shall be entitled to all remedies available at law and/or equity to enforce its rights under this License Agreement, and shall be entitled to recover its costs in bringing such suit, including its reasonable attorney's fees.

8. General Insurance Provisions.

A. Evidence of Insurance - Licensee shall procure, maintain and keep in effect throughout the Term a policy or policies of commercial general liability insurance with limits of not less than $3,000,000 for each occurrence, and such other insurance coverage in the types and amounts set forth on the Certificate of Insurance attached hereto as Exhibit C and incorporated herein (the "Insurance Coverage"). The limit can be satisfied by a combination of primary and umbrella/excess liability insurance. Prior to the commencement of the Term, Licensee agrees to cause said Certificate of Insurance to be amended to reflect that it is the insured, and that the Licensor and the Licensor's officers, members and employees are each primary, non-contributory additional insureds on said policy, but for the acts and omissions of Licensee and for whom Licensee is responsible.

B. Prior to June 1, 2017, the Licensee shall furnish the Licensor with the above described Certificate of Insurance, and applicable policy endorsements, executed by a duly authorized representative of each insurer, showing compliance with the insurance requirements set forth above.

C. Failure of the Licensor to demand such certificate, endorsement or other evidence of full compliance with these insurance requirements or failure of the Licensor to identify a deficiency from evidence that is provided shall not be construed as a waiver of any insurance obligations herein.

D. The Licensor shall have the right, but not the obligation, of prohibiting the Licensee from using or occupying the Subject Property and Licensed Premises until such Certificates of Insurance are received by the Licensor.

E. All Certificates of Insurance required herein shall also state that no cancellation of the insurance shall become effective until the

expiration of thirty (30) days written notice thereof shall have been given by the insurance company to the Licensor via first class mail.

F. With respect to liabilities of Licensee arising from this Agreement, all coverages required herein shall be primary insurance as respect the Licensor. Any insurance or self-insurance maintained by the Licensor, its officials, officers, employees, volunteers and agents shall be in excess of insurance maintained by the Licensee, and shall not contribute with said coverages/insurance.

G. The Licensee agrees that all policies and/or coverages required by its contractors shall contain a "contractual liability" clause.

H. Acceptability of Insurers - The Licensee shall require its contractors to be insured by insurance companies which obtain a rating from A.M. Best, that rating should be no less than A-VII using the most recent edition of the A.M. Best's Key Rating Guide. All insurance required herein shall be placed with insurers licensed to do business in the State of Illinois and licensed by the Illinois Department of Insurance.

I. Cross-Liability Coverage - Certificates of Insurance not written on the standard ACORD form shall be endorsed to provide cross-liability coverage.

9. Renewal of License and abandonment of Facilities. The plan and manner of execution or operation shall meet the approval of and be done to the satisfaction of the City Administrator or his authorized representative. Any and all of the aforesaid facilities shall be maintained by the Licensee at his sole expense. The Licensee may renew this license by property application prior to its expiration. If the Licensee elects not to renew the license or it is denied, then the City Administrator shall serve a ninety (90) day written notice to the last known address of the Licensee to remove or relocate the facilities. If the Licensee wishes to abandon use of its cable, ducts, or other Facilities to provide Telecommunications Services or Interstate Telecommunications Services under or pursuant to the License, or upon cancellation, revocation or termination of the privilege herein granted, Licensee shall notify Licensor and may, subject to Licensor's approval, which shall not be unreasonably withheld, permanently abandon the improvements in place.

10. Protection of Vegetation. It is further agreed that no trees, or shrubs, shall be cut, trimmed or removed nor shall any building or utilities of the Licensor be disturbed without the written permission of the City Administrator or his authorized

representative, whose permission shall not be unreasonable withheld, conditioned or delayed.

11. Construction/Restoration of Property. The Licensee agrees that the installation of the conduit will be performed without any trenching or open trenching. Said construction, installation and maintenance shall utilize directional bore installation under any City streets, parkways and right-of-way areas where necessary. All movement and storage of equipment and materials shall be confined to the area designated by the City Administrator or his authorized representative. All surplus excavated material shall be disposed of off the Licensor's property. All trees, stumps, and other debris resulting from construction operations shall be disposed of off the Licensor's property. Within thirty (30) days after construction operations have been completed, all areas disturbed by construction operations shall be graded and restored to their original contours and conditions. The backfill settlement repair period shall be for one (1) year from date of placing of said backfill, during which time the affected areas shall be maintained by the Contractor in a condition satisfactory to the Licensor.

12. Liability of the Licensor. It is further understood and agreed that the Licensor shall not be liable for any damages or injury to any person or property arising from, growing out of, or incident to the construction, operation, or maintenance of the aforesaid facilities for which the license is issued, except if such damages or injury are the result of Licensor's own intentional misconduct or negligence.

13. Indemnification. To the fullest extent permitted by law, both parties shall indemnify and hold harmless the other party and its officers, officials, employees, volunteers and agents from and against all claims, damages, losses and expenses, including but not limited to legal fees (reasonable attorney and paralegal fees and court costs), arising from or in any way connected with (i) any act, omission, wrongful act or negligence of either party or any of its officers, agents, employees, volunteers, contractors, subcontractors, vendors, or of anyone acting on behalf of the other party ; and, (ii) any accident, injury, death, or damage whatsoever occurring, growing out of incident to, or resulting directly or indirectly from either party's use of the Subject Property and Licensed Premises. Such obligation shall not be construed to negate, abridge, or otherwise reduce any other right or obligation of indemnity which would otherwise exist as to any party or person described in this paragraph. Either party's indemnity obligations hereunder shall not apply to any injuries, claims, demands, judgments, damages, losses, or expenses arising out of or resulting from the negligence, misconduct or breach of this section by the other party , its officials, officers, employees, agents, or representatives. In no event shall either party be entitled to damages for lost profits, lost opportunity or lost income arising from either party's performance under this License.

This License Agreement is entered into for the sole benefit of the parties hereto, and nothing in this License Agreement shall be construed as either expressly or indirectly extending, establishing, or acknowledging any rights or obligations in favor of third persons who are not signatures or beneficiaries to this License Agreement.

14. Supervision. The Licensee assumes and exercises full responsibility for the supervision of its employees, contractors, sub-contractors, suppliers, vendors, and agents during the term of this License Agreement. This paragraph is inserted solely for the benefit of the contracting parties, and is not intended to establish, impose or acknowledge any duty to supervise as to third parties.

15. Notice. All notices required shall be in writing and shall be given in the following manner:

A. By personal delivery of such notice; or

B. By mailing of such notice to the addresses recited herein by certified mail, postage pre-paid, return receipt requested. Except as otherwise provided herein, notice served by certified mail, shall be effective on the date of mailing; or

C. By sending facsimile transmission. Notice shall be effective as of date and time of facsimile transmission, provided that the notice transmitted shall be sent on business days during business hours (9:00 A.M. to 4:30 P.M. Chicago time). In the event fax notice is transmitted during non-business hours, the effective date and time of notice is the first hour of the first business day after transmission; or

D. By depositing such notice with a nationally recognized overnight courier. Notice shall be effective upon being deposited with the overnight courier.

Any party shall have the right to designate any other address for notice purposes by written notice to the other party or his attorney in the manner aforesaid. The addresses of the parties are as follows:

If to Licensee:

Level 3 Communications, LLC
Attn: Right of Way Department
1025 Eldorado Blvd.
Broomfield, CO 80021
FAX: (720) 888-5254

If to Licensor:

Michael Guttman,
City Administrator
City of West Chicago
475 Main Street
West Chicago, IL 60185
FAX: (630) 231-0523

With a required copy to:

Attn: Corporate Counsel

With a required copy to:

Patrick K. Bond, Esq.
Bond Dickson, P.C.
301 S. County Farm Road, Ste E
Wheaton, IL 60187
FAX: (630) 681-1020

16. Prohibited Uses and Activities. The Licensee agrees to keep the Subject Property and Licensed Premises in a clean, safe, and sanitary condition. The Licensee further agrees that it shall abide by any and all applicable laws, ordinances, statutes and regulations of the County, the State of Illinois and the United States of America and enforcement and regulatory agencies thereof, which regulate or control the Licensee's use of the Site.

17. Subject Property and Licensed Premises Disclaimer. The Licensee expressly acknowledges that the Licensor has made no representations or warranties, express or implied, as to the adequacy, fitness or condition of the Subject Property and Licensed Premises for the purposes set forth herein, or for any other purpose or use, express or implied, by the Licensee. ALL IMPLIED WARRANTIES OF QUALITY, FITNESS, MERCHANTABILITY AND HABITABILITY ARE HEREBY EXCLUDED. The Licensee accepts use of the Subject Property and Licensed Premises and any improvements thereon in "AS-IS" condition and "WITH ALL FAULTS". The Licensee acknowledges that it has inspected the Subject Property and Licensed Premises and has satisfied itself as to the adequacy, fitness and condition thereof.

18. Right to Relocate. If during the term of the License Agreement, the Licensor is required to perform any work on the roadway involved hereunder, including but not limited to, improvements or reconstruction, or for any other reason, and in the reasonable judgment of Licensor such work necessitates relocation of the Licensee's cable or equipment, the Licensee shall be solely responsible for relocating the conduit, other cables or equipment thereon and shall be solely responsible for any and all costs associated therewith, except as provided by law where a third party may be responsible for the cost of such relocation, including, but not limited to situations of eminent domain, airport improvement, urban renewal, and/or public transportation projects. In the event Licensee is required to relocate its infrastructure Facilities due to the construction of a public improvement, Licensor shall provide Licensee with notice at least one hundred twenty (120) days prior to any required action of Licensee to relocate its infrastructure Facilities and shall cooperate with the Licensee to identify a replacement and alternative Public Right-of-way for the relocation of its infrastructure Facilities. Said relocation shall be fully completed within one hundred eighty (180) days from the date of receipt of the Notice accompanied by a preliminary engineering design plan. In the event said relocation is required outside the Licensor's right-of-way or delayed due to the fault of a third party, Licensee shall make a written request

for an extension for the completion of said relocation. Provided Licensee uses all commercially reasonable measures to relocate the telecommunications services, the Licensor's approval shall not be unreasonably withheld.

19. Right to Enter. The Licensor reserves the right to enter upon and repair any or all damage to areas surrounding the licensed premises, and if such damage is caused by Licensee, then the actual, reasonable and documented cost of such repair will the responsibility of Licensee.

20. Miscellaneous.

A. The parties agree that no change or modification to this License Agreement, or any exhibits or attachments hereto, shall be of any force or effect unless such amendment is dated, reduced to writing, executed by both parties, and attached to and made a part of this License Agreement.

B. The parties agree that the titles of the items of this License Agreement, hereinabove set forth, are for convenience of identification only and shall not be considered for any other purpose.

C. The parties agree that if any provision of this License Agreement is held invalid for any reason whatsoever, the remaining provisions shall not be affected thereby if such remainder would then continue to conform to the purposes, terms and requirements of applicable law.

D. This License Agreement shall be construed, governed, and enforced according to the laws of the State of Illinois and any action to enforce this License Agreement may be brought in the Circuit Court for the Eighteenth Judicial Circuit, DuPage County, Illinois.

LICENSEE, Level 3 Communications, LLC:

By: _____
Authorized Representative

Printed Name: _____

Title: _____

LICENSOR, City of West Chicago:

By: _____
Ruben Pineda, Mayor
City of West Chicago

Attest

By: _____
Nancy R. Smith, City Clerk
City of West Chicago

Exhibit "A" to
CITY OF WEST CHICAGO/LEVEL 3 COMMUNICATIONS, LLC LICENSE AGREEMENT

North Lateral
The build begins at an existing Abovenet handhole on the east side of IL Route 59 and 560 feet north of the north line of IL Rte 64. Proceed south 18 feet from existing Abovenet handhole and then cross from the east side of IL Route 59 to the west side, south on the west side of IL Route 59 to IL Route 64, west on the north side of IL Route 64 to Atlantic Ave, south along the west side of Atlantic to Winston St, west along the north side of Winston crossing form the north side to the south side of Winston and ending at an existing SBC handhole on the side of 1215 Carolina.

South Lateral
The build begins at an existing Abovenet handhole on the west side of IL Route 59 and 240 feet south of the south line of Main St, proceed north on the west side of IL Route 59 to Hawthorne Ln, west along the south side of Hawthorne to 160 feet west of the west line of IL Route 59 crossing Hawthorne to the north side, west along the north side of Hawthorne to 170 feet east of the east line of Arbor Ave crossing from the north side of Hawthorne to the south side of Hawthorne, west along south side of Hawthorne crossing to the west side of Arbor, south on Arbor to existing SBC MH 68. Proceed west on Hawthorne in existing Level 3 cable in existing SBC conduit to Carolina Dr, north in Carolina in existing SBC conduit to a Wide Open West Handhole, crossing from the east side to the west side of Carolina Dr., north along the west side of Carolina for a distance of 1215 feet, crossing from the west side to the east side of Carolina to an existing SBC conduit in the front of 1215 Carolina Dr.

Exhibit "C"

ACORD™ CERTIFICATE OF LIABILITY INSURANCE

DATE (MM/DD/YYYY) 08/11/2006

PRODUCER
Aon Risk Services, Inc. of Nebraska
Insurance Services CA License No 0E16975
11213 Davenport
Suite 201
Omaha NE 68154 USA

PHONE-(402) 697-1400 FAX-(402) 697-5768

THIS CERTIFICATE IS ISSUED AS A MATTER OF INFORMATION ONLY AND CONFERS NO RIGHTS UPON THE CERTIFICATE HOLDER. THIS CERTIFICATE DOES NOT AMEND, EXTEND OR ALTER THE COVERAGE AFFORDED BY THE POLICIES BELOW.

INSURED
Level 3 Communications, Inc.
Level 3 Communications, LLC
1025 Eldorado Blvd
Broomfield CO 80021 USA

INSURERS AFFORDING COVERAGE		NAIC #
INSURER A:	The Travelers Indemnity Co.	25658
INSURER B:	St Paul Fire & Marine Insurance Co.	24767
INSURER C:		
INSURER D:		
INSURER E:		

Holder Identifier :

COVERAGES

SIR May Apply

THE POLICIES OF INSURANCE LISTED BELOW HAVE BEEN ISSUED TO THE INSURED NAMED ABOVE FOR THE POLICY PERIOD INDICATED. NOTWITHSTANDING ANY REQUIREMENT, TERM OR CONDITION OF ANY CONTRACT OR OTHER DOCUMENT WITH RESPECT TO WHICH THIS CERTIFICATE MAY BE ISSUED OR MAY PERTAIN, THE INSURANCE AFFORDED BY THE POLICIES DESCRIBED HEREIN IS SUBJECT TO ALL THE TERMS, EXCLUSIONS AND CONDITIONS OF SUCH POLICIES. AGGREGATE LIMITS SHOWN MAY HAVE BEEN REDUCED BY PAID CLAIMS.

INSR LTR	ADD'L INSRD	TYPE OF INSURANCE	POLICY NUMBER	POLICY EFFECTIVE DATE(MM\DD\YY)	POLICY EXPIRATION DATE(MM\DD\YY)	LIMITS	
B		GENERAL LIABILITY [X] COMMERCIAL GENERAL LIABILITY [ ] CLAIMS MADE [X] OCCUR GEN'L AGGREGATE LIMIT APPLIES PER: [ ] POLICY [ ] PRO-JECT [X] LOC	TE06304692 COMMERCIAL PACKAGE	05/01/06	05/01/07	EACH OCCURRENCE	$1,000,000
						DAMAGE TO RENTED PREMISES (Ea occurence)	$1,000,000
						MED EXP (Any one person)	$10,000
						PERSONAL & ADV INJURY	$1,000,000
						GENERAL AGGREGATE	$5,000,000
						PRODUCTS - COMP/OP AGG	$5,000,000
B		AUTOMOBILE LIABILITY [X] ANY AUTO	TE06304692 COMMERCIAL PACKAGE	05/01/06	05/01/07	COMBINED SINGLE LIMIT (Ea accident)	$1,000,000
B		[ ] ALL OWNED AUTOS [ ] SCHEDULED AUTOS	TE06304693 (VA) VIRGINIA AUTO	05/01/06	05/01/07		
B		[X] HIRED AUTOS [ ] NON OWNED AUTOS	MA06300086 (MA) MASSACHUSETTS AUTO	05/01/06	05/01/07	BODILY INJURY (Per person)	
		[ ] Ded - Comp $1,000 [ ] Ded - Coll $1.000				BODILY INJURY (Per accident)	
						PROPERTY DAMAGE (Per accident)	
		GARAGE LIABILITY [ ] ANY AUTO				AUTO ONLY - EA ACCIDENT	
						OTHER THAN AUTO ONLY: EA ACC	
						AGG	
B		EXCESS /UMBRELLA LIABILITY [X] OCCUR [ ] CLAIMS MADE	TE06304692 COMMERCIAL PACKAGE	05/01/06	05/01/07	EACH OCCURRENCE	$5,000,000
						AGGREGATE	$5,000,000
		[ ] DEDUCTIBLE [X] RETENTION					
A		WORKERS COMPENSATION AND EMPLOYERS' LIABILITY	HRJUB3960C37706 RETRO WORKERS COMPENSATION	03/31/06	03/31/07	[X] WC STATU-TORY LIMITS [ ] OTH-ER	
A		ANY PROPRIETOR / PARTNER / EXECUTIVE OFFICER/MEMBER EXCLUDED? If yes, describe under SPECIAL PROVISIONS below	HC2KUB3917C66406 DED WORKERS COMPENSATION	03/31/06	03/31/07	E.L. EACH ACCIDENT	$1,000,000
						E.L. DISEASE-EA EMPLOYEE	$1,000,000
						E.L. DISEASE-POLICY LIMIT	$1,000,000
		OTHER					

Certificate No : 570019040606

DESCRIPTION OF OPERATIONS/LOCATIONS/VEHICLES/EXCLUSIONS ADDED BY ENDORSEMENT/SPECIAL PROVISIONS
City of West Chicago its officials, employees, agents and volunteers are named as Additional Insured per attached endorsement.

CERTIFICATE HOLDER
City of West Chicago
475 West Main
West Chicago IL 60185 USA

CANCELLATION
SHOULD ANY OF THE ABOVE DESCRIBED POLICIES BE CANCELLED BEFORE THE EXPIRATION DATE THEREOF, THE ISSUING INSURER WILL ENDEAVOR TO MAIL 30 DAYS WRITTEN NOTICE TO THE CERTIFICATE HOLDER NAMED TO THE LEFT BUT FAILURE TO DO SO SHALL IMPOSE NO OBLIGATION OR LIABILITY OF ANY KIND UPON THE INSURER, ITS AGENTS OR REPRESENTATIVES.

AUTHORIZED REPRESENTATIVE

Exhibit B Facilities

	SECTION	COUNTY
		DUPAGE
		TITLE SHEET
		ILLINOIS

STATE OF ILLINOIS
COUNTY OF DUPAGE
1215 CAROLINA DR
LEVEL 3 FIBER OPTIC INSTALLATION
SOUTH LATERAL
WEST CHICAGO, IL

STANDARD SYMBOLS



EXISTING UTILITIES: WHEN THE PLANS OR SPECIAL PROVISIONS INCLUDE INFORMATION PERTAINING TO THE LOCATION OF UNDERGROUND UTILITY FACILITIES, SUCH INFORMATION REPRESENTS ONLY THE OPINION OF THE ENGINEER AS TO THE LOCATION OF SUCH UTILITIES AND IS ONLY INCLUDED FOR THE CONVENIENCE OF THE BIDDER. THE ENGINEER AND OWNER ASSUME NO RESPONSIBILITY WHATEVER IN RESPECT TO THE SUFFICIENCY OR ACCURACY OF THE INFORMATION SHOWN ON THE PLANS RELATIVE TO THE LOCATION OF UNDERGROUND UTILITY FACILITIES OR THE MANNER IN WHICH THEY ARE TO BE REMOVED OR ADJUSTED. IT SHALL BE THE CONTRACTOR'S RESPONSIBILITY TO DETERMINE THE ACTUAL LOCATION OF ALL SUCH FACILITIES. HE SHALL ALSO OBTAIN FROM THE RESPECTIVE UTILITY COMPANIES, DETAILED INFORMATION RELATIVE TO THE LOCATION OF THEIR FACILITIES AND THE WORKING SCHEDULES OF THE UTILITY COMPANIES FOR REMOVING OR ADJUSTING THEM. CONTRACTOR IS RESPONSIBLE FOR CONTACTING J.U.L.I.E. AT 1-800-892-0123 AND MUST ACQUIRE A DIG NUMBER A MINIMUM OF 72 HOURS PRIOR TO ANY WORK BEING DONE.

BEGIN IMPROVEMENT
1215 CAROLINA AVE
STATION 0+00

END IMPROVEMENT
STATION 12+15

WOW/LEVEL 3 FOC IN EXISTING SBC CONDUIT NO CONSTRUCTION WORK REQUIRED.

BEGIN IMPROVEMENT
STATION 63+29

END IMPROVEMENT
IL ROUTE 59
STATION 156+60

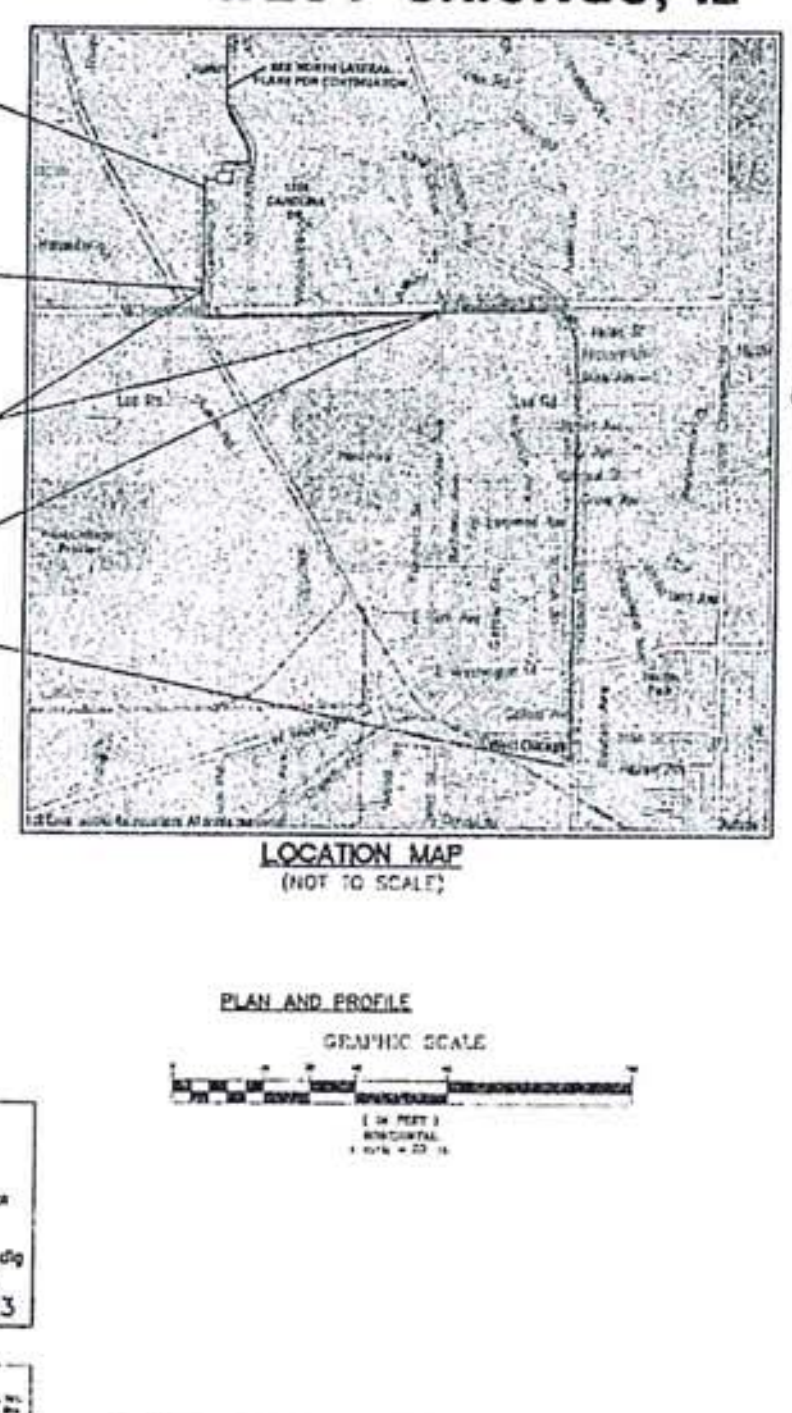

LOCATION MAP
(NOT TO SCALE)

POSTED SPEED LIMIT
CAROLINA DR – 25 M.P.H.
HAWTHORNE LN – 35 M.P.H.
IL ROUTE 59 – 50 M.P.H.

SHEET NO.	INDEX OF SHEETS
1.	TITLE SHEET
2.	GENERAL NOTES
3.	CAROLINA DR PLAN & PROFILE STA 0+00 TO 6+00
4.	CAROLINA DR PLAN & PROFILE STA 6+00 TO 10+00
5.	CAROLINA DR PLAN & PROFILE STA 10+00 TO 12+15
6.	HAWTHORNE LANE PLAN & PROFILE STA 63+29 TO 68+00
7.	HAWTHORNE LANE PLAN & PROFILE STA 68+00 TO 74+00
8.	HAWTHORNE LANE PLAN & PROFILE STA 74+00 TO 80+00
9.	HAWTHORNE LANE PLAN & PROFILE STA 80+00 TO 86+00
10.	IL 59 PLAN & PROFILE STA 86+00 TO 92+00
11.	IL 59 PLAN & PROFILE STA 92+00 TO 98+00
12.	IL 59 PLAN & PROFILE STA 98+00 TO 104+00
13.	IL 59 PLAN & PROFILE STA 104+00 TO 110+00
14.	IL 59 PLAN & PROFILE STA 110+00 TO 116+00
15.	IL 59 PLAN & PROFILE STA 116+00 TO 122+00
16.	IL 59 PLAN & PROFILE STA 122+00 TO 128+00
17.	IL 59 PLAN & PROFILE STA 128+00 TO 134+00
18.	IL 59 PLAN & PROFILE STA 134+00 TO 140+00
19.	IL 59 PLAN & PROFILE STA 140+00 TO 146+00
20.	IL 59 PLAN & PROFILE STA 146+00 TO 152+00
21.	IL 59 PLAN & PROFILE STA 152+00 TO 158+00
22.	STANDARD DETAILS
23.	TRAFFIC STANDARDS

PROJECT BENCHMARKS:

CONTRACTOR NOTE

ALUMINUM MONUMENT 175' NORTHWEST OF FIRE HYDRANT ON SOUTH SIDE OF HAWTHORNE LANE AND 115' NORTHEAST OF FIRE HYDRANT ON SOUTH SIDE OF HAWTHORNE LANE AT APPROXIMATE CENTERLINE OF HAWTHORN LANE AND ARBOR AVE.

ELEVATION 7?6.49 NVGD

ALUMINUM MONUMENT 167' NORTHWEST OF FIRE HYDRANT ON SOUTH SIDE OF HAWTHORNE LANE AND 121' NORTHEAST OF FIRE HYDRANT ON SOUTH SIDE OF HAWTHORNE LANE

ELEVATION 766.53 NVGD

PLANS PREPARED BY:

GEWALT HAMILTON ASSOCIATES, INC.
Consulting Engineers & Surveyors

SIGNED: PATRICK J. GLENN
DATE: 9/4/2006
ILLINOIS LICENSE NO.: 062-54476
LICENSE EXPIRES: NOVEMBER 30, 20__

PLANS APPROVED BY:

CITY OF WEST CHICAGO
SIGNED: [signature]
DATE: October 5, 20__

PLAN AND PROFILE
GRAPHIC SCALE
(IN FEET)
HORIZONTAL

JOINT UTILITY LOCATING INFORMATION FOR EXCAVATORS
Call 48 hours before you dig (Excluding Sat., Sun., & holidays)
1-800-892-0123

COPYRIGHT NOTICE

PLANS PREPARED FOR:

ADESTA, LLC
1428 SHERMAN ROAD
ROMEOVILLE, ILLINOIS 60446
(630) 739-0546
ADESTA

REV
NAME
PLANNING LINE
CITY REVIEW

NOTE:
THE CONTRACTOR BEARS SOLE RESPONSIBILITY FOR JOBSITE SAFETY

FOR CONSTRUCTION

SHT. NO.	SECTION	COUNTY
		DUPAGE
	1215 CAROLINA D	
		ILLINOIS

GENERAL NOTES

A-1 THE AGENCY'S DEPARTMENT OF TRANSPORTATION "STANDARD SPECIFICATIONS FOR ROAD AND BRIDGE CONSTRUCTION," LATEST EDITION, THE "STANDARD SPECIFICATIONS FOR WATER AND SEWER MAIN CONSTRUCTION IN ILLINOIS," LATEST EDITION, INCLUDING SPECIAL PROVISIONS, ALL APPLICABLE REQUIREMENTS OF THE ILLINOIS ENVIRONMENTAL PROTECTION AGENCY, ALL APPLICABLE REQUIREMENTS OF THE CITY OF WEST CHICAGO, ORDINANCES OF MUNICIPALITIES HEREIN REFERENCED, AND ALL CODES AND AMENDMENTS THERETO SHALL GOVERN THIS WORK.

A-2 THE STANDARD SPECIFICATIONS, PROJECT SPECIFICATIONS, CONSTRUCTION PLANS AND SUPPLEMENT DETAILS ARE ALL TO BE CONSIDERED AS PART OF THE CONTRACT DOCUMENTS. PLANS AND ASSESSMENTS NECESSARY TO COMPLETE THE WORK SHALL MUST BE SPECIFICALLY NOTED HERE AND TO BE CONSIDERED A PART OF THE CONTRACT.

A-3 NO CONSTRUCTION PLANS SHALL BE USED FOR CONSTRUCTION UNLESS SPECIFICALLY MARKED FOR CONSTRUCTION. PRIOR TO COMMENCEMENT OF CONSTRUCTION, THE CONTRACTOR SHALL VERIFY ALL DIMENSIONS AND CONDITIONS AFFECTING HIS WORK WITH THE ACTUAL CONDITIONS AT THE JOB SITE. IN ADDITION, THE CONTRACTOR MUST NOTIFY THE ENGINEER'S ANY AND ERRORS, IF THERE ARE ANY DISCREPANCIES FROM WHAT IS SHOWN ON THE CONSTRUCTION PLANS. NEGLECTED UNDERSTANDING AND/OR MISSED DETAILS. THE CONTRACTOR SHALL SECURE WRITTEN CLARIFICATION FROM THE ENGINEER PRIOR TO PROCEEDING WITH ANY PART OF THE WORK AFFECTED BY CONFLICTS OR DISCREPANCIES. FAILURE TO SECURE SUCH CLARIFICATION BY THE CONTRACTOR SHALL BE CONSIDERED TO HAVE PROCEEDED AT HIS OWN RISK AND EXPENSE. IN THE EVENT OF ANY DOUBT OR DISCUSSION ARISING FROM DISAGREEMENT IN THE TRUE MEANING OF THE CONSTRUCTION PLANS OR SPECIFICATIONS, THE DECISION OF THE ENGINEER SHALL BE FINAL AND CONCLUSIVE.

A-4 ALL WORK PERFORMED UNDER THIS CONTRACT SHALL BE INSPECTED BY THE SATISFACTION AND TO SUBJECT TO APPROVAL OF THE WORKS BY THE AGENCY OR ITS AUTHORIZED AGENT. ASSISTANCE BY THE INSPECTOR SHALL NOT RELIEVE THE CONTRACTOR OF HIS RESPONSIBILITY FOR THE PROPER FULFILLMENT OF THE CONTRACT. THE INSPECTOR IS NOT AUTHORIZED TO REVOKE, ALTER, RELAX OR WAIVE ANY REQUIREMENTS OF THE SPECIFICATIONS. THE INSPECTOR SHALL NOT EXECUTE ANY CHANGE ORDERS, NOR SHALL HE ACT AS FOREMAN OR PERFORM ANY LABOR OR SERVICE FOR THE CONTRACTOR. THE INSPECTOR SHALL BE AUTHORIZED TO CALL THE ATTENTION OF THE CONTRACTOR TO ANY FAILURE OR NEGLECT ON THE PART OF THE CONTRACTOR IN PROPERLY PERFORMING THE WORK OR IN MAINTAINING THE SCHEDULE. IN THE EVENT OF ANY DISPUTE BETWEEN THE CONTRACTOR AND THE INSPECTOR, THE INSPECTOR SHALL REPORT THE DETAILS OF THE DISPUTE TO THE ENGINEER AND WILL CONFIRM SUCH REPORT IN WRITING WITHIN 24 HOURS. THE ENGINEER WILL THEN DECIDE THE DISPUTE AND CONFIRM THE DECISION IN WRITING WITHIN 24 HOURS. PENDING FINAL DECISION, THE CONTRACTOR SHALL PROCEED WITH THE WORK AS DIRECTED BY THE ENGINEER.

A-5 PERSONS ACCEPTABLE BY THE OWNER AND FINAL PAYMENT WILL NOT BE MADE UNTIL ALL OF THE CONTRACTOR'S WORK HAS BEEN APPROVED AND ACCEPTED.

A-6 EASEMENTS FOR THE EXISTING UTILITIES, BOTH PUBLIC AND PRIVATE, AND UTILITIES WITHIN PUBLIC RIGHTS-OF-WAY ARE SHOWN ON THE PLANS ACCORDING TO AVAILABLE RECORDS. THE LOCATIONS SHALL BE FIELD VERIFIED FOR DETERMINING THE EXACT LOCATION IN THE FIELD OF SUCH STRUCTURES AND MAY NECESSITATE FIELD CHANGE DUE TO CONFLICTING OPERATIONS. IF EXISTING STRUCTURES OF ANY KIND BE THE ENGINEER SHALL CONSULT IN LOCATION WITH NEW CONSTRUCTION. THE CONSTRUCTION SHALL NOTIFY THE ENGINEER SO THAT THE CONFLICT MAY BE RESOLVED.

A-7 REMOVED PAVEMENT, DRIVEWAYS, CURB AND GUTTER, TOPSOIL, STAKES, EXCAVATED MATERIAL, SNOW AND ICE AND MATERIALS AND DEBRIS WHEN RESULT FROM CONSTRUCTION OPERATIONS, ETC., SHALL BE REMOVED OR DISPOSE AS EXCAVATED PROVIDED BY THE CONTRACTOR AT HIS OWN EXPENSE.

A-8 WHENEVER, DURING CONSTRUCTION OPERATIONS, ANY MATERIAL IS DEPOSITED ON THE FINISHED LINE OF GUTTERS, OR MAKE STRUCTURES, DEPRESS, ETC. SUCH THAT THE MATERIAL PREVENTS THE FLOW OF WATER IS PROHIBITED. SUCH MATERIAL SHALL BE REMOVED AT THE EXPENSE OF THOSE RESPONSIBLE FOR ITS DEPOSITION. DURING CONSTRUCTION OPERATIONS, ALL DRAINAGE STRUCTURES AND FLOOR LINES SHALL BE KEPT FREE FROM DIRT AND DEBRIS. THE WORK SHALL BE CONSTRUCTED IMMEDIATELY TO THE CONTRACTOR'S FAILURE TO PROVIDE THE ABOVE AND PROTECTIVE AND POSSIBLE NEEDED CONSTRUCTION MATERIALS DUE TO DELAYS OR UNSUITABLE MATERIALS OBTAINED AS A RESULT THEREOF.

A-9 THE CONTRACTOR SHALL BE RESPONSIBLE FOR THE INSTALLATION AND MAINTENANCE OF ADEQUATE TRAFFIC CONTROL DEVICES, AND WARNING DEVICES IN ACCORDANCE WITH IDOT STANDARDS, TO PROTECT AND PROVIDE SAFE AND FACILITIES OF CONSTRUCTION.

A-10 SATISFACTORY PERFORMANCE OF WORK IS INDICATED ON THE PLANS, AND NO ITEM IS INCLUDED IN THE ESTIMATE FOR PAYMENT, THE WORK SHALL BE CONSIDERED INCIDENTAL TO THE CONTRACT, AND NOT A SEPARATE CONTRACT SHALL BE REQUIRED.

A-11 ALL CONSTRUCTION WILL BE OBSERVED BY THE ENGINEER OR HIS REPRESENTATIVE. SPECIFICALLY ALL MEASURES AND EXCAVATIONS SHALL BE LEFT "OPEN ON," SUITABLE BARRICADES, LIGHTS, DEVICES AND APPROVED.

A-12 WHEN A CONFLICT BETWEEN DETAILS AND SHEET CONTENTS OR NOTES OCCURS, THE ENGINEER SHALL DECIDE WHICH GOVERNS. OTHERWISE, THE NOTE, REFERENCE, MORE SPECIFIC, OR STRINGENT REQUIRE SHALL GOVERN.

A-13 EXCEPTIONS TO ACCEPTABLE FOR VARIANCE OF ALL WORK APPROVED TO EQUIVALENT OR EXCEEDING ALL CONTRACT DOCUMENTS MUST BE NOTED AND RECEIVED FOR PROCESSING ALL SUCH WORK UNTIL COMPLETION OF THIS CONTRACT.

A-14 THE CONTRACTOR SHALL CONTACT THE DIGGER, THE DIGGER, THE LOCATE DEPARTMENT OF TRANSPORTATION, AND THE CITY OF WEST CHICAGO FROM ALL PARTS INVOLVED IN THE CONSTRUCTION, INSTALLATION, AND REVISION OF THE WORK ON THIS PROJECT.

A-15 THE CONTRACTOR MUST CARRY INSURANCE IN ACCORDANCE WITH THE STANDARD SPECIFICATIONS AND MUST PRESENT A CERTIFICATE CERTIFICATE OF INSURANCE WHICH WILL INCLUDE, DEFENDING & ITS EMPLOYEES OF THE CITY OF WEST CHICAGO, THE ENGINEER AND STEVE HAMILTON ASSOCIATES, INC. AS ADDITIONAL INSURED.

A-16 ALL EXCAVATION ARE AUTHORIZED TO HAND DIG.

A-17 EXISTING UTILITIES SHOWN ON PLANS OR SPECIAL PROVISIONS INCLUDE APPROXIMATE VERIFICATIONS BY THE LOCATION OF SUBSTRUCTURE UTILITY FACILITIES. SUCH INFORMATION REPRESENTS ONLY THE OPINION OF THE ENGINEER AS TO THE LOCATION OF SUCH FACILITIES AND IS ONLY RELIABLE FOR THE CONVENIENCE OF THE CONTRACTOR. THE OWNER AND ENGINEER ARE NO RESPONSIBLE OR RESPONSIBLE FOR THE ACCURACY OR THE SUFFICIENCY OF THE INFORMATION SHOWN OR NOT SHOWN ON THE PLANS RELATIVE TO THE EXISTENCE OR NON-EXISTENCE OF UTILITY FACILITIES OR REMOVAL OR WORK IN WHICH THEY ARE TO BE REMOVED OR ADJUSTED. IT SHALL BE THE CONTRACTOR'S RESPONSIBILITY TO DETERMINE THE ACTUAL LOCATION OF ALL SUCH FACILITIES. HE SHALL ALSO OBTAIN FROM THE RESPECTIVE UTILITY COMPANIES DETAILED INFORMATION RELATIVE TO THE LOCATION OF THEIR FACILITIES AND THE VARIOUS SCHEDULES OF THE WORK'S COMPANIES FOR REMOVAL OR ADJUSTING SAME.

A-18 THE CONTRACTOR SHALL NOTIFY THE CITY OF WEST CHICAGO, THE ILLINOIS DEPARTMENT OF TRANSPORTATION, AND THE PROJECT ENGINEER AT LEAST 3 WORKING DAYS PRIOR TO BEGINNING ALIVE WORK ON THIS PROJECT.

A-19 EQUIPMENT SPECIFIED ON THESE PLANS SHALL BE CONSIDERED ORDERED. STORE MATERIAL THE SPECIFICATION IS STATED ORDERED QUANTITIES MAY NOT BE SUBSTITUTED FOR ORDERED ITEMS.

A-20 CONSTRUCTION MEANS AND METHODS AND JOB SITE SAFETY IS THE SOLE RESPONSIBILITY OF THE CONTRACTOR.

SOIL EROSION & SILTATION

B-1 THE CONTRACTOR SHALL INSTALL AND MAINTAIN SOIL EROSION CONTROL MEASURES IN ACCORDANCE WITH THE PLANS AND SPECIFICATIONS. ANY CONSTRUCTION WILL ADHERE TO THE REQUIREMENTS SET FORTH IN THE IEPA'S NPDES GENERATION SITE ACTIVITIES NATIONAL POLLUTANT DISCHARGE ELIMINATION SYSTEM (NPDES), STORM WATER PERMIT.

B-2 THE CONTRACTOR IS RESPONSIBLE FOR PROPER INSTALLATION AND MAINTENANCE OF ALL EROSION CONTROL DEVICES AND SHALL PROVIDE CLEANING PERMANENT TO HIGHEST EXCAVATED AREAS OF THE CONSTRUCTION SITE THAT HAVE NOT BEEN FINALLY STABILIZED. STRUCTURAL CONTROL MEASURES, AND LOCATIONS WHERE VEHICLES ENTER OR EXIT THE SITE AT LEAST DAILY DURING CALENDAR DAYS AND WITHIN 24 HOURS OF A STORM THAT IS OF 0.5 INCHES OR GREATER OR EQUIVALENT SNOW FALL.

B-3 THE CONTRACTOR SHALL BE RESPONSIBLE FOR CLEANING AND REMOVAL OF MATERIAL THAT IS FROM THE PROJECT. THIS WILL BE DONE AT THE CLOSE OF EACH DAY OF SUCH OR MORE FREQUENTLY AS MAY BE REQUIRED DUE TO FIELD CONDITIONS. THE COST OF REMOVAL THE ROADS DURING CONSTRUCTION SHALL BE INCLUDED IN OTHER CONTRACT ITEMS AND NO SEPARATE PAYMENT WILL BE CONSIDERED THEREFOR TO THE CONTRACT.

B-4 EXCAVATION AREAS AND AREAS USED FOR STORAGE OF MATERIALS THAT ARE EXPOSED TO UNFAVORABLE SHALL BE PROTECTED FOR EVIDENCE OF, OR THE POTENTIAL FOR, EROSION WITH ENGINEER. SUCH AS EXCESS AND SURFACE CONTROL MEASURES IDENTIFIED BY THE PLAN SHALL BE IMPLEMENTED TO ENSURE THAT THEY ARE OPERATING CORRECTLY. WHERE EFFECTIVE EROSION OR POINTS ARE ACCESSED, THEY SHALL BE REPAIRED TO MAINTAIN UNDER EROSION CONTROL CLEARANCES ARE EFFECTIVE IN LIMITATIONS FOR PLACE REPAIRS TO PREVENT WATER, EXCESSIVE WATER VELOCITY OR CUT THAT SHALL BE INSPECTED FOR EVIDENCE OF EROSION SEDIMENT TRACKING.

B-5 ALL PROPOSED GREEN AREAS SHALL BE VEGETATED WITHIN 30 DAYS OF BEING DISTURBED. NEW CENTRAL DRAINAGE AREAS INCLUDING EMBANKMENT ATTENTION AND GREEN AREAS SHALL RECEIVE A MINIMUM OF 4" OF TOPSOIL AND BE SEEDED AND STABILIZED WITH A EROSION CONTROL BLANKET OR ACCEPTABLE SEEDING TECHNIQUE.

B-6 AFTER ACHIEVING PERMANENT VEGETATION, ALL MAKES SHALL BE REMOVED AND ALL DISTURBED STRUCTURES CLEANED.

B-7 TEMPORARY EROSION, SEDIMENT, AND INSTALLATION OF EROSION CONTROL BLANKETS WILL BE PERFORMED AND SHALL BE PROJECTED UPON THE STRUCTURE OF THE EMBANKMENT. THE CONTRACTOR SHALL HAVE IN EFFECT ON GUARANTEE OF EROSION CONTROL BLANKET ON SITE AT ALL TIMES TO IMMEDIATELY COVER DISTURBED AREAS. TEMPORARY EROSION CONTROL SEEDING SHALL BE "NORTH AMERICAN GREEN S75.

B-8 THE CONTRACTOR IS EXPRESSLY ADVISED NOT TO DISTURB AREAS SUCH AS BUSHES, WOOD, NECESSARY TO PROVIDE THE IMPROVEMENTS AS CALLED FOR BY THE PLANS. IN PARTICULAR, SPECIFIC TREES MAY BE TARGETED FOR PRESERVATION AND MUST STAY FOR EVIDENCE.

B-9 ALL EROSION CONTROL MEASURES SHALL BE MAINTAINED THROUGHOUT THE LIFE OF THE PROJECT. MINOR AREAS SUCH AS TRAIL, ROAD PATCHES, DISTRESSED AREAS, AND OTHER EROSION CONTROL MEASURES SHALL BE REPLACED AS A SHOULD BE FIXED IMMEDIATELY THE LIFE OF THE PROJECT.

B-10 ALL EROSION CONTROLS MUST BE CONSTRUCTED SO THAT UNDERSIDE FLOW WILL NOT CAUSE EROSION OF EXCAVATED DEPOSITS. IN MANY CASES A SEDIMENTATION AREA MUST BE CONSTRUCTED SO AS TO ALLOW SOME OF THE SEDIMENT TO SETTLE PRIOR TO THE DOWNSTREAM OUTLET OF THE PROJECT AREA.

B-11 PUMPS MAY BE USED AS BYPASS DEVICES BUT MUST CARE MUST BE TAKEN TO ENSURE THAT THEY ARE NOT DAMAGED.

B-12 ALL MATERIALS STOCKPILED OR OTHERWISE STORED DURING CONSTRUCTION SHALL BE PROTECTED BY A SILT FENCE.

RESTORATION

C-1 SHRUBBERIES AND TREES SHALL BE SECURED OR MAINTAINED IN ACCORDANCE WITH THE IDOT MANUAL AND INCLUDING TOPSOIL.

C-2 SPREAD A MINIMUM OF 4" OF PULVERIZED TOPSOIL ON ALL DISTURBED TURF AREAS AND PRIORITIZED GREEN AREAS. TOPSOIL MUST BE FREE OF ROCKS AND EARTH CLODS OR GREATER THAN 3 INCHES OF ANY DIMENSION. THE KNEE REP SEASON IS SUITE FOR SPRINGS TOPSOIL WITH GRASS IN WINTER AND STATE IT A NEW EROSION CONTROL BLANKET IN ACCORDANCE WITH THE SEEDING SPECIFICATIONS. AREAS DISTURBED BEYOND THE LIMITS OF CONSTRUCTION SHALL BE RESTORED TO THEIR ORIGINAL CONDITION. ALL PRIVATE PROPERTY ATTACHMENTS AND INTERFERENCES SHALL BE APPROVED BY THE ENGINEER AND THE CITY OF WEST CHICAGO.

PLANS PREPARED BY:

GEWALT HAMILTON ASSOCIATES, INC.

REVISIONS	
NO.	DATE
CITY REVIEW	9/27/06

CITY OF WEST CHICAGO

GENERAL NOTES

WEST CHICAGO, ILLINOIS
1215 CAROLINA DR
FIBER OPTIC INSTALLATION

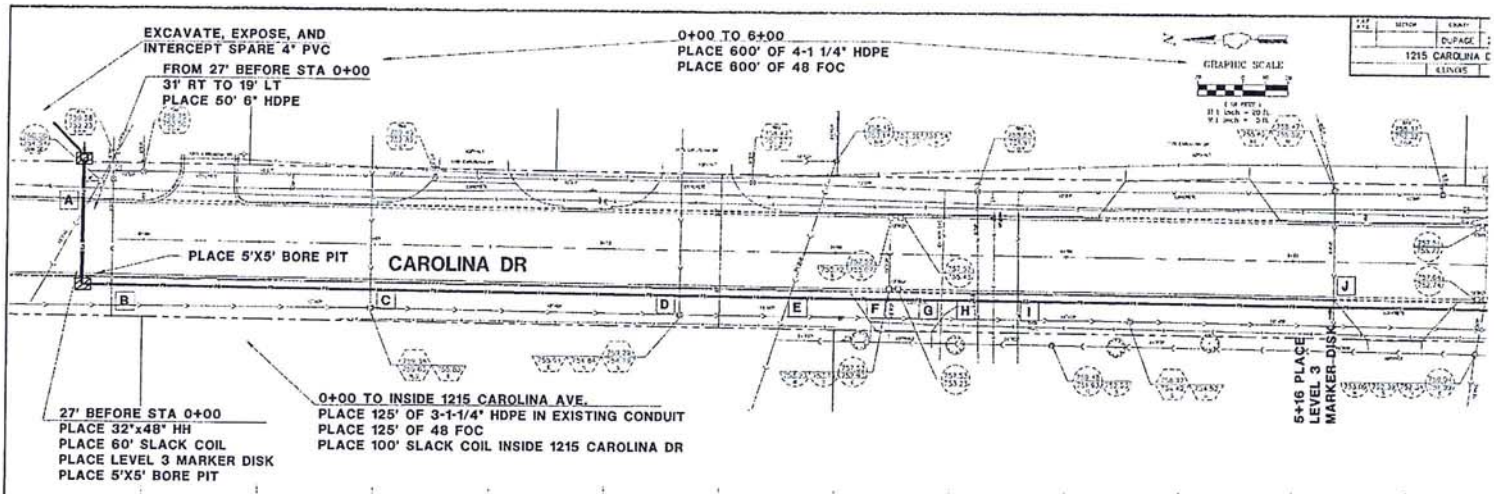

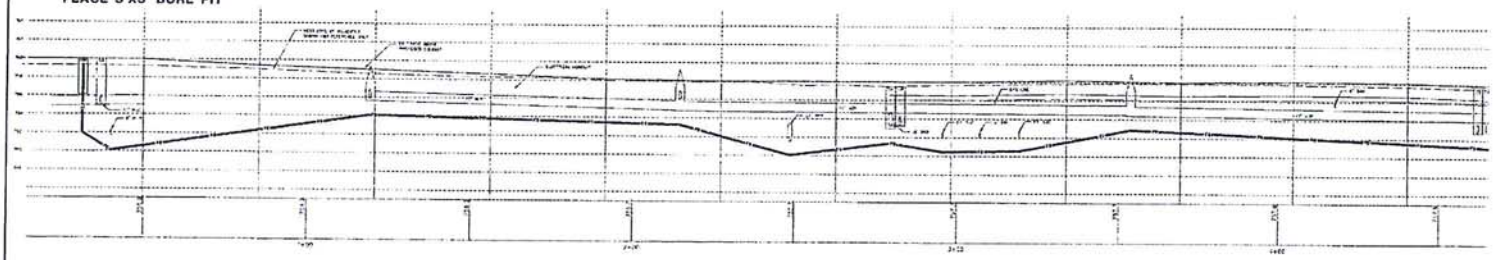

NOTES:
1. RIGHT OF WAY AND PROPERTY BOUNDARIES APPROXIMATED FROM RECORD INFORMATION.
2. LEVEL 3 FIBER LINE TO BE INSTALLED USING DIRECTIONAL BORE METHOD.
3. LEVEL 3 FIBER OPTIC LINE TO BE INSTALLED A MINIMUM OF 5' FROM CITY OWNED UTILITIES, EXCEPT AS NOTED
4. WHEN CROSSING A CITY OWNED UTILITY, FIBER OPTIC LINE TO BE INSTALLED A MINIMUM OF 18" BELOW UTILITY LINE OR STRUCTURE, EXCEPT AS NOTED.
6. PROJECT CENTERLINE, DIMENSIONS, AND STATIONING ARE SHOWN FOR REFERENCE ONLY AND DO NOT REPRESENT THE CENTERLINE OR STATIONING OF THE ROAD OR RIGHT OF WAY.

A. FO UNDER STORM
STA: 27' BEFORE STA 0+00
B/PIPE: 754.9
T/FO: 755.4

B. FO UNDER WATER
STA: 13' BEFORE STA 0+00
B/WAT: 750.6
T/FO: 750.7

C. FO UNDER SANITARY
STA: 0+48
B/SAN: 750.6 +/-
T/FO: 754.2

D. FO UNDER SANITARY
STA: 2+13
B/SAN: 750.9
T/FO: 754.4

E. FO UNDER STORM
STA: 2+92
B/STM: 751.6 +/-
T/FO: 752.0
NOTE: MUMPY BOTTOM PIPE

F. FO UNDER STORM
STA: 3+23
B/STM: 753.3
T/FO: 753.7

G. FO UNDER WATER
STA: 3+46
B/WAT: 750.9 +/-
T/FO: 751.5

H. FO UNDER WATER
STA: 3+62
B/WAT: 752.1 +/-
T/FO: 752.5

I. FO UNDER WATER
STA: 3+79
B/WAT: 752.4 +/-
T/FO: 752.8

J. FO UNDER SANITARY
STA: 3+95
B/SAN: 752.5 +/-
T/FO: 753.2

K. FO UNDER STORM
STA: 5+31
B/STM: 752.7
T/FO: 753.2

PLANS PREPARED BY:
GEWALT HAMILTON ASSOCIATES, INC

REVISIONS	
NOTE	DATE
PLANNING LINE CHANGE	8/14/08
CITY REVIEW	8/27/08

CITY OF WEST CHICAGO
STA 0+00 TO 6+00
PLAN AND PROFILE
WEST CHICAGO, ILLINOIS
1215 CAROLINA DR
FIBER OPTIC INSTALLATIC

6+00 TO 10+00
PLACE 400' OF 4-1 1/4" HDPE
PLACE 400' OF 48 FOC



GRAPHIC SCALE

		DUPAGE
		1215 CAROLINA
		ILLINOIS

NOTES:
1. RIGHT OF WAY AND PROPERTY BOUNDARIES APPROXIMATED FROM RECORD INFORMATION.
2. LEVEL 3 FIBER LINE TO BE INSTALLED USING DIRECTIONAL BORE METHOD.
3. LEVEL 3 FIBER OPTIC LINE TO BE INSTALLED A MINIMUM OF 5' FROM CITY OWNED UTILITIES, EXCEPT AS NOTED
4. WHEN CROSSING A CITY OWNED UTILITY, FIBER OPTIC LINE TO BE INSTALLED A MINIMUM OF 18" BELOW UTILITY LINE OR STRUCTURE, EXCEPT AS NOTED.
5. PROJECT CENTERLINE, DIMENSIONS, AND STATIONING ARE SHOWN FOR REFERENCE ONLY AND DO NOT REPRESENT THE CENTERLINE OR STATIONING OF THE ROAD OR RIGHT OF WAY.

PLANS PREPARED BY:
GEWALT HAMILTON ASSOCIATES, INC.

REVISIONS	
	DATE
RUNNING LINE CHANGE	9/14/06
CITY REVIEW	9/27/06

CITY OF WEST CHICAGO
STA 6+00 TO 10+00
PLAN AND PROFILE
WEST CHICAGO, ILLINOIS
1215 CAROLINA DR
FIBER OPTIC INSTALLATIO

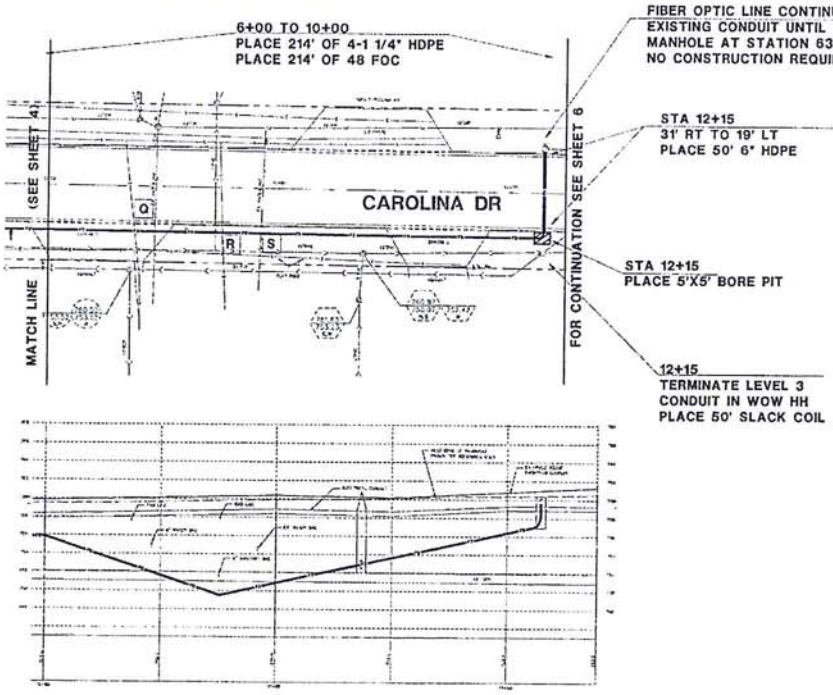

NOTES:

1. RIGHT OF WAY AND PROPERTY BOUNDARIES APPROXIMATED FROM RECORD INFORMATION.
2. LEVEL 3 FIBER LINE TO BE INSTALLED USING DIRECTIONAL BORE METHOD.
3. LEVEL 3 FIBER OPTIC LINE TO BE INSTALLED A MINIMUM OF 5' FROM CITY OWNED UTILITIES, EXCEPT AS NOTED
4. WHEN CROSSING A CITY OWNED UTILITY, FIBER OPTIC LINE TO BE INSTALLED A MINIMUM OF 18" BELOW UTILITY LINE OR STRUCTURE, EXCEPT AS NOTED.
5. PROJECT CENTERLINE, DIMENSIONS, AND STATIONING ARE SHOWN FOR REFERENCE ONLY AND DO NOT REPRESENT THE CENTERLINE OR STATIONING OF THE ROAD OR RIGHT OF WAY.

PLANS PREPARED BY:
GEWALT HAMILTON ASSOCIATES, INC

REVISIONS	
NAME	DATE
RUNNING LINE CHANGE	3/14/06
CITY REVIEW	9/27/06

CITY OF WEST CHICAGO
STA 10+00 TO 12+1
PLAN AND PROFILE
WEST CHICAGO, ILLINOIS
1215 CAROLINA DR
FIBER OPTIC INSTALLATIO

DUPAGE
1215 CAROLINA
ILLINOIS

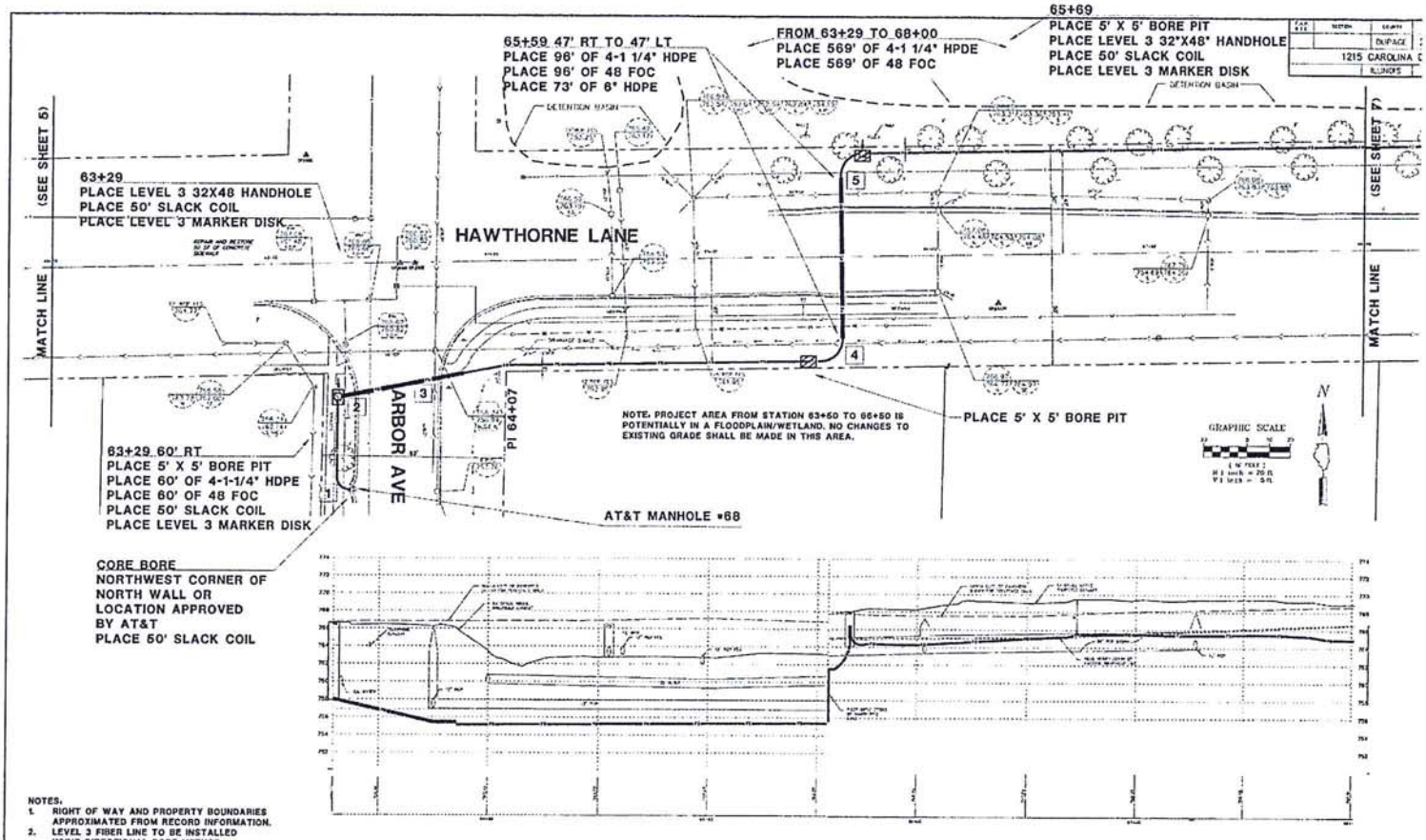

NOTES:

1. RIGHT OF WAY AND PROPERTY BOUNDARIES APPROXIMATED FROM RECORD INFORMATION.
2. LEVEL 3 FIBER LINE TO BE INSTALLED USING DIRECTIONAL BORE METHOD.
3. LEVEL 3 FIBER OPTIC LINE TO BE INSTALLED A MINIMUM OF 5' FROM CITY OWNED UTILITIES, EXCEPT AS NOTED
4. WHEN CROSSING A CITY OWNED UTILITY, FIBER OPTIC LINE TO BE INSTALLED A MINIMUM OF 18" BELOW UTILITY LINE OR STRUCTURE, EXCEPT AS NOTED.
5. PROJECT CENTERLINE, DIMENSIONS, AND STATIONING ARE SHOWN FOR REFERENCE ONLY AND DO NOT REPRESENT THE CENTERLINE OR STATIONING OF THE ROAD OR RIGHT OF WAY.

PLANS PREPARED BY:
GEWALT HAMILTON ASSOCIATES, INC.

REVISIONS	
ITEM	DATE
CITY REVIEW	9/27/06

CITY OF WEST CHICAGO
STA 62+00 TO 68+0
PLAN AND PROFILE
WEST CHICAGO, ILLINOIS
1215 CAROLINA DR
FIBER OPTIC INSTALLATIC

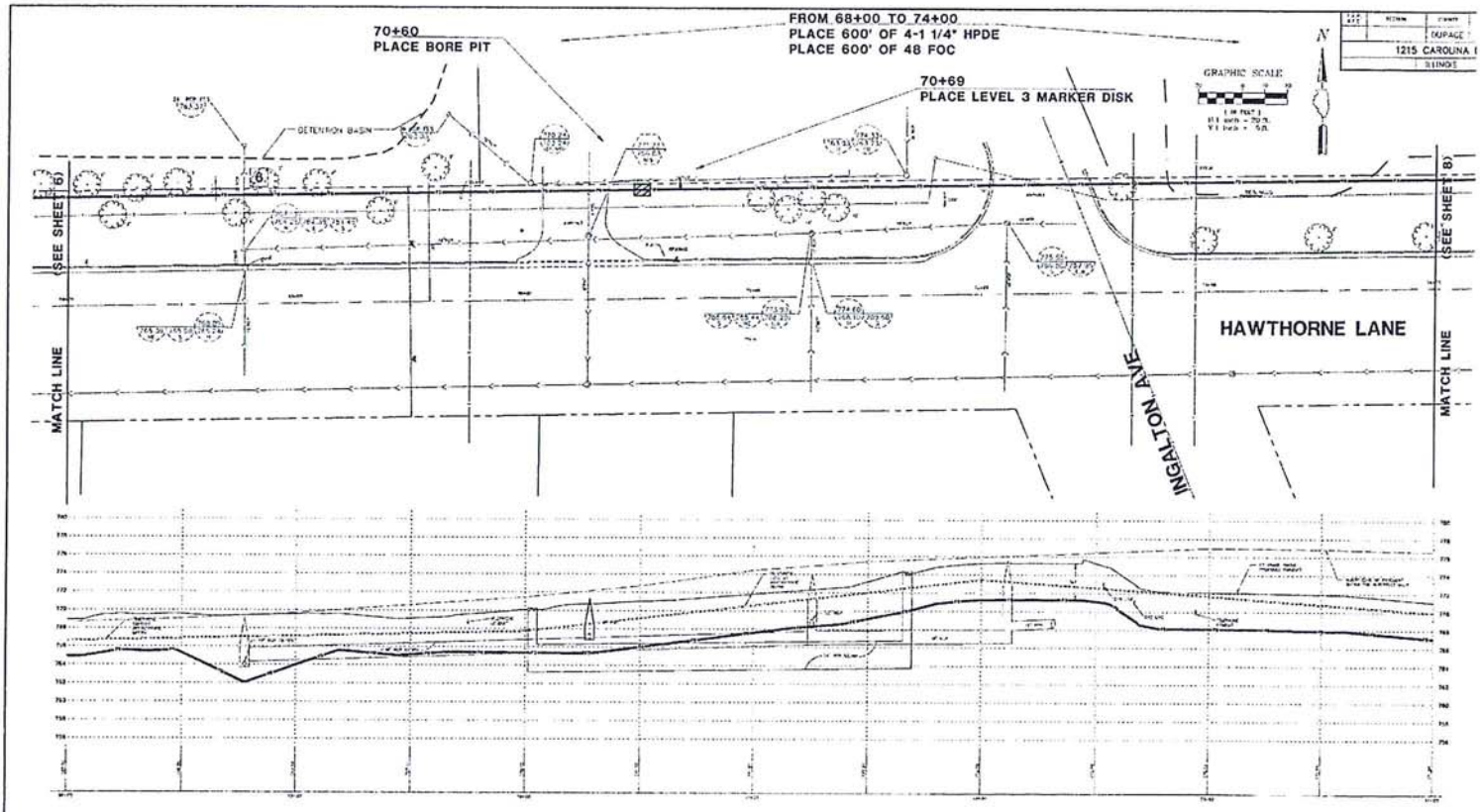

NOTES:

1. RIGHT OF WAY AND PROPERTY BOUNDARIES APPROXIMATED FROM RECORD INFORMATION.
2. LEVEL 3 FIBER LINE TO BE INSTALLED USING DIRECTIONAL BORE METHOD.
3. LEVEL 3 FIBER OPTIC LINE TO BE INSTALLED A MINIMUM OF 5' FROM CITY OWNED UTILITIES, EXCEPT AS NOTED
4. WHEN CROSSING A CITY OWNED UTILITY, FIBER OPTIC LINE TO BE INSTALLED A MINIMUM OF 10" BELOW UTILITY LINE OR STRUCTURE, EXCEPT AS NOTED.
5. PROJECT CENTERLINE, DIMENSIONS, AND STATIONING ARE SHOWN FOR REFERENCE ONLY AND DO NOT REPRESENT THE CENTERLINE OR STATIONING OF THE ROAD OR RIGHT OF WAY.

PLANS PREPARED BY:
GEWALT HAMILTON ASSOCIATES, INC.

REVISIONS	
ITEM	DATE
CITY REVIEW	9/27/04

CITY OF WEST CHICAGO
STA 68+00 TO 74+0
PLAN AND PROFILE
WEST CHICAGO, ILLINOI
1215 CAROLINA DR
FIBER OPTIC INSTALLATI

SCALE: H. 1"=20' V.1"=5'
DATE: 9/28/04
DRAWN BY:
CHECKED

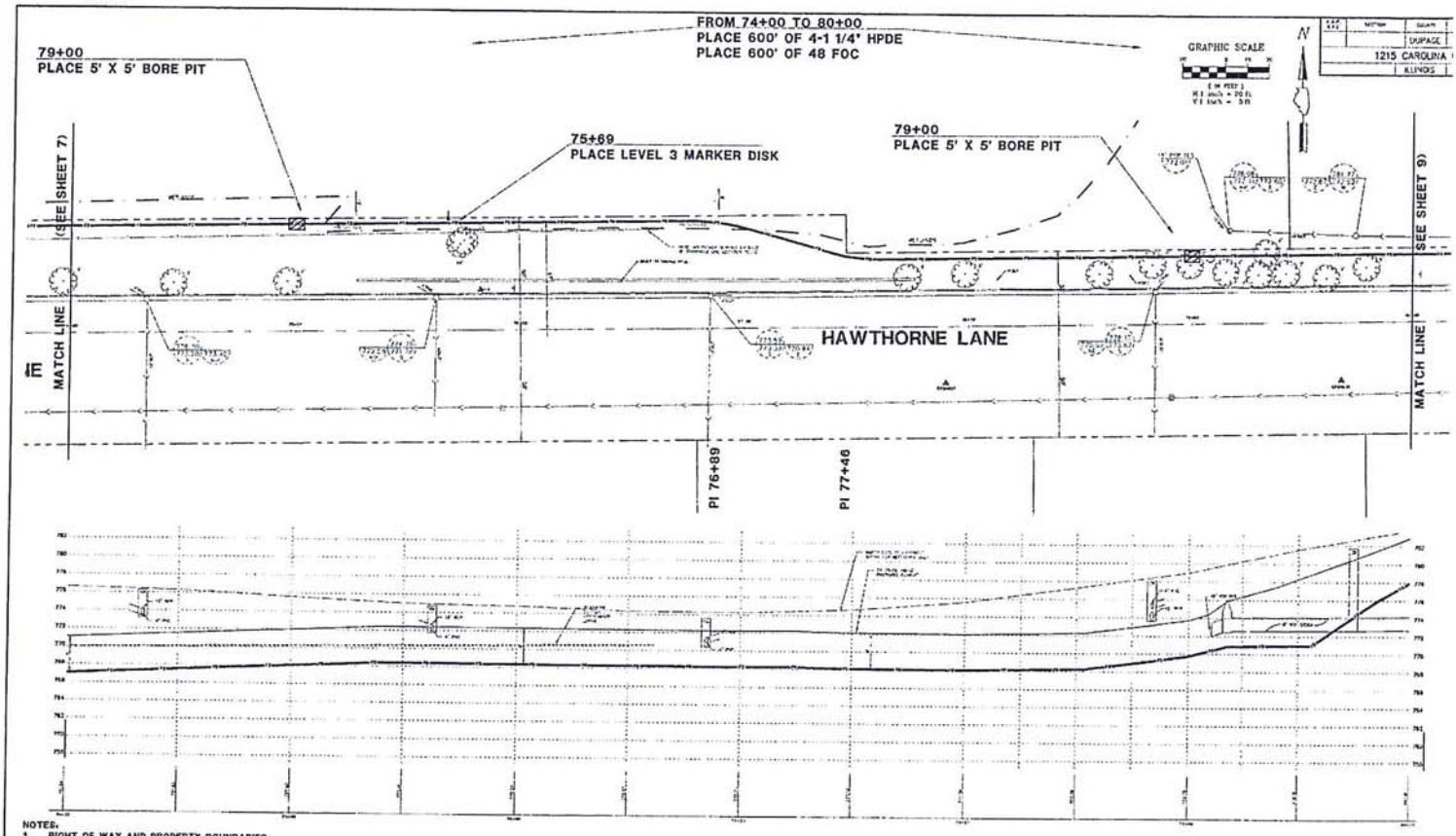

NOTES:

1. RIGHT OF WAY AND PROPERTY BOUNDARIES APPROXIMATED FROM RECORD INFORMATION.
2. LEVEL 3 FIBER LINE TO BE INSTALLED USING DIRECTIONAL BORE METHOD.
3. LEVEL 3 FIBER OPTIC LINE TO BE INSTALLED A MINIMUM OF 5' FROM CITY OWNED UTILITIES, EXCEPT AS NOTED
4. WHEN CROSSING A CITY OWNED UTILITY, FIBER OPTIC LINE TO BE INSTALLED A MINIMUM OF 18" BELOW UTILITY LINE OR STRUCTURE, EXCEPT AS NOTED.
5. PROJECT CENTERLINE, DIMENSIONS, AND STATIONING ARE SHOWN FOR REFERENCE ONLY AND DO NOT REPRESENT THE CENTERLINE OR STATIONING OF THE ROAD OR RIGHT OF WAY.

PLANS PREPARED BY:
GEWALT HAMILTON ASSOCIATES, INC.

REVISIONS	
NAME	DATE
CITY REVIEW	9/27/06

CITY OF WEST CHICAGO
STA 74+00 TO 80+
PLAN AND PROFILE
WEST CHICAGO, ILLINO
1215 CAROLINA DR
FIBER OPTIC INSTALLATI

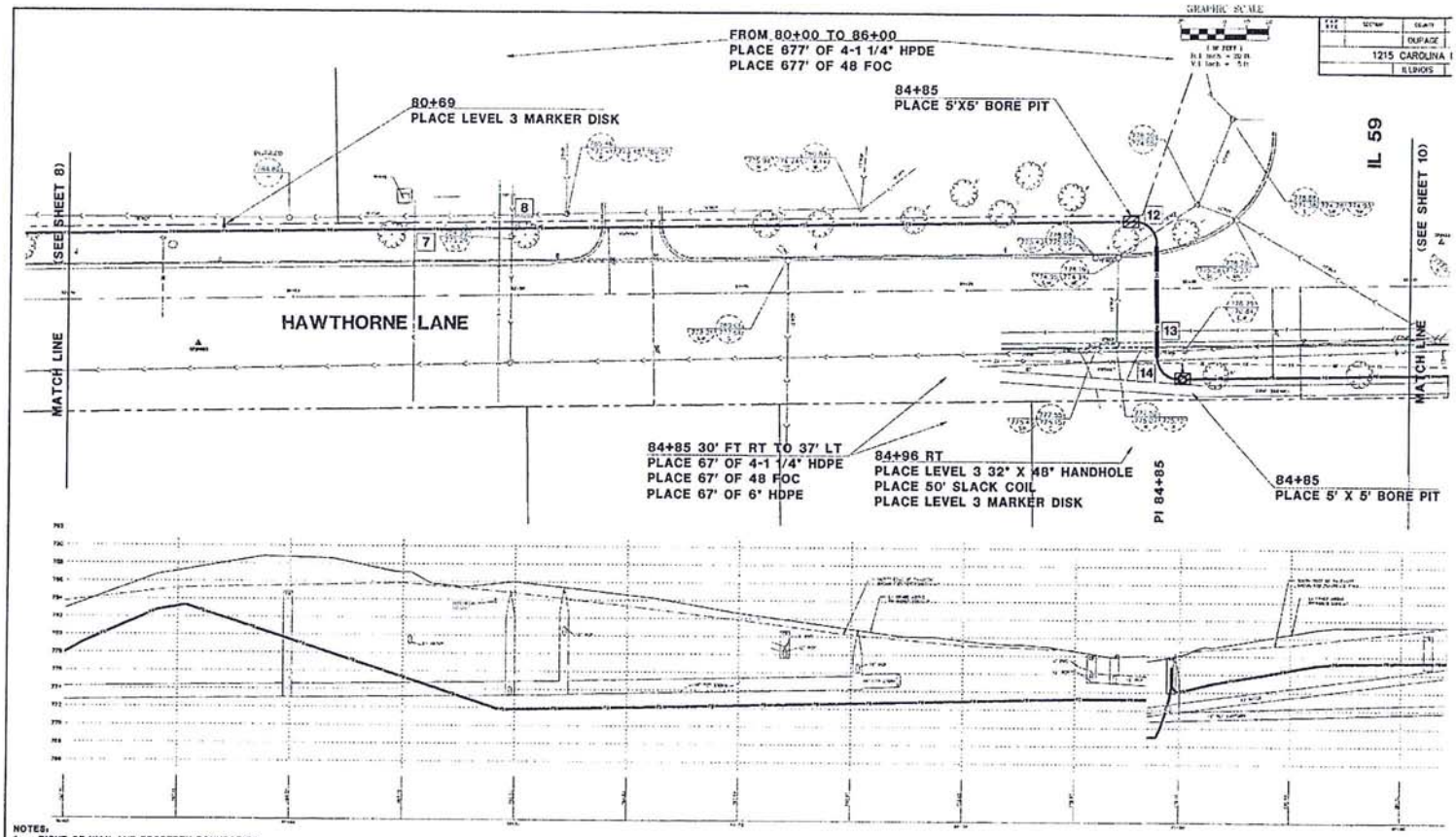

NOTES:

1. RIGHT OF WAY AND PROPERTY BOUNDARIES APPROXIMATED FROM RECORD INFORMATION.
2. LEVEL 3 FIBER LINE TO BE INSTALLED USING DIRECTIONAL BORE METHOD.
3. LEVEL 3 FIBER OPTIC LINE TO BE INSTALLED A MINIMUM OF 5' FROM CITY OWNED UTILITIES, EXCEPT AS NOTED
4. WHEN CROSSING A CITY OWNED UTILITY, FIBER OPTIC LINE TO BE INSTALLED A MINIMUM OF 18" BELOW UTILITY LINE OR STRUCTURE, EXCEPT AS NOTED.
5. PROJECT CENTERLINE, DIMENSIONS, AND STATIONING ARE SHOWN FOR REFERENCE ONLY AND DO NOT REPRESENT THE CENTERLINE OR STATIONING OF THE

7 FD UNDER WATER
STA 81+51
U/WAT 779.0
T/FD 775.0

8 FD UNDER SANITARY
STA 81+97
B/SAN 773.0
T/FD 775.5

9 NOT USED

10 NOT USED

11 NOT USED

12 FD UNDER STORM
STA 84+85
U/STR 773.2
T/FD 773.2

13 FD UNDER SANITARY
STA 84+85
B/SAN 770.0
T/FD 769.1

14 FD UNDER WATER
STA 84+85
U/WAT 771.3
T/FD 769.1

PLANS PREPARED BY:
GEWALT HAMILTON ASSOCIATES, INC.
Planning Engineers & Surveyors
Mt. Prospect, Illinois

REVISIONS

NAME	DATE
CITY REVIEW	8/27/06

CITY OF WEST CHICAGO
STA 80+00 TO 86+0
PLAN AND PROFILE
WEST CHICAGO, ILLINOIS
1215 CAROLINA DR
FIBER OPTIC INSTALLATI
SCALE: H: 1"=20' V:1"=5'
DRAWN BY:

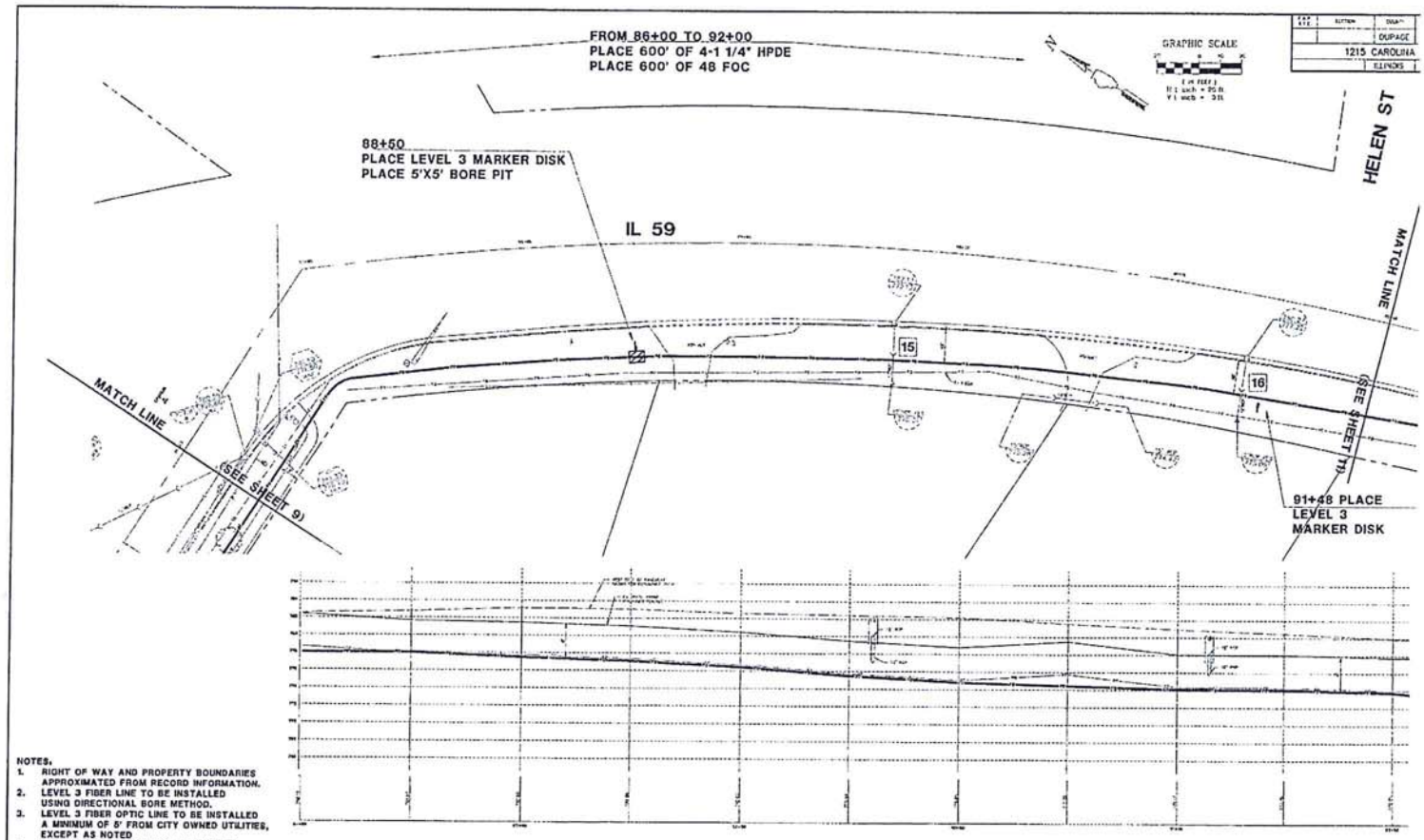

NOTES:

1. RIGHT OF WAY AND PROPERTY BOUNDARIES APPROXIMATED FROM RECORD INFORMATION.
2. LEVEL 3 FIBER LINE TO BE INSTALLED USING DIRECTIONAL BORE METHOD.
3. LEVEL 3 FIBER OPTIC LINE TO BE INSTALLED A MINIMUM OF 5' FROM CITY OWNED UTILITIES, EXCEPT AS NOTED
4. WHEN CROSSING A CITY OWNED UTILITY, FIBER OPTIC LINE TO BE INSTALLED A MINIMUM OF 18" BELOW UTILITY LINE OR STRUCTURE, EXCEPT AS NOTED.
5. PROJECT CENTERLINE, DIMENSIONS, AND STATIONING ARE SHOWN FOR REFERENCE ONLY AND DO NOT REPRESENT THE CENTERLINE OR STATIONING OF THE ROAD OR RIGHT OF WAY.

15 FD UNDER STOOP
STA. 89+72
D/SW: 777.0
T/FD: 775.0

16 FD UNDER STOOP
STA. 91+37
D/STD: 775.7
T/FD: 774.0

PLANS PREPARED BY:
GEWALT HAMILTON
ASSOCIATES, LLC

REVISIONS

NAME	DATE
CITY REVIEW	3/27/06

CITY OF WEST CHICAGO
STA 86+00TO 92+0
PLAN AND PROFILE
WEST CHICAGO, ILLINO
1215 CAROLINA DR
FIBER OPTIC INSTALLATI

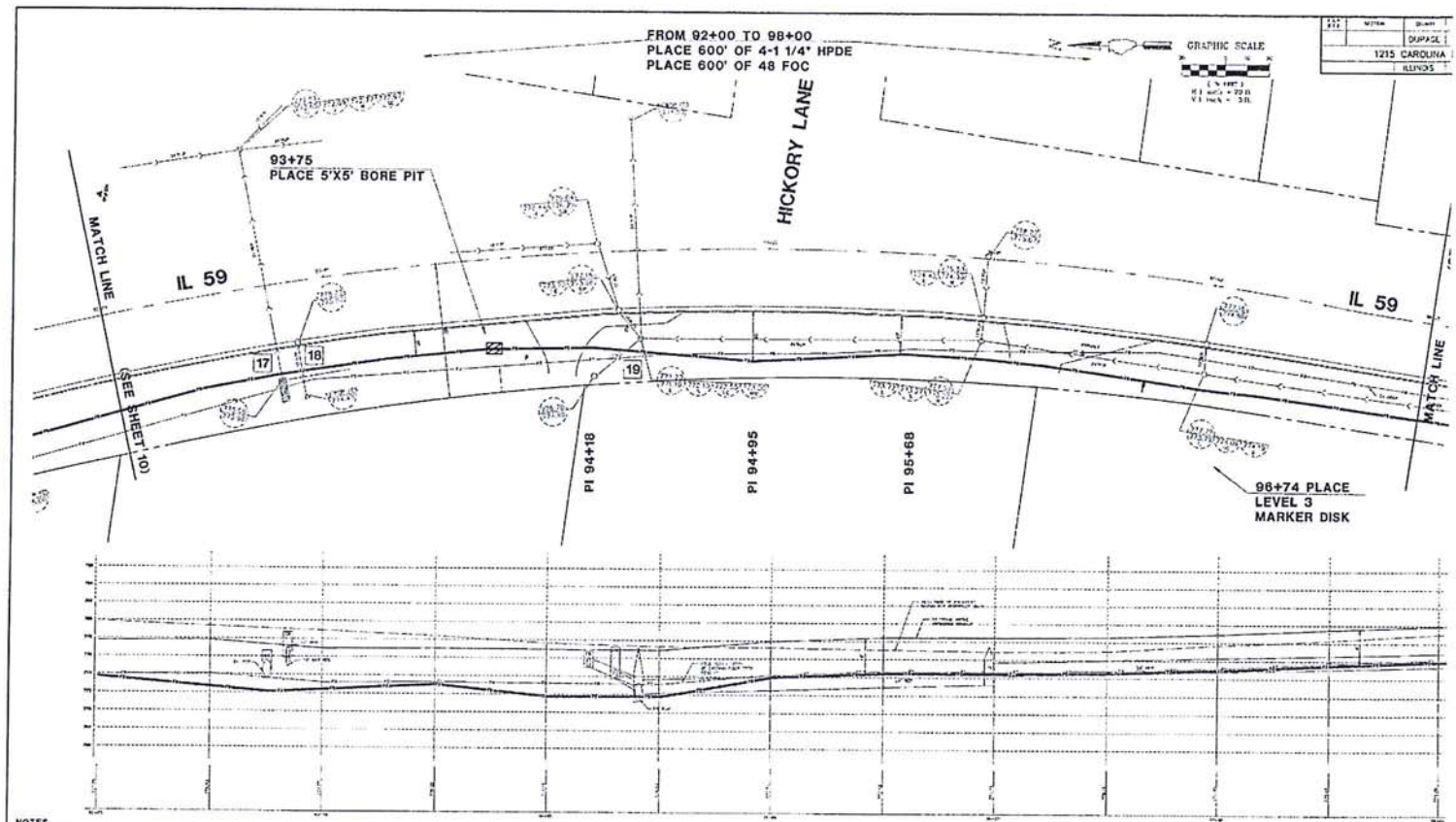

NOTES:

1. RIGHT OF WAY AND PROPERTY BOUNDARIES APPROXIMATED FROM RECORD INFORMATION.
2. LEVEL 3 FIBER LINE TO BE INSTALLED USING DIRECTIONAL BORE METHOD.
3. LEVEL 3 FIBER OPTIC LINE TO BE INSTALLED A MINIMUM OF 5' FROM CITY OWNED UTILITIES, EXCEPT AS NOTED
4. WHEN CROSSING A CITY OWNED UTILITY, FIBER OPTIC LINE TO BE INSTALLED A MINIMUM OF 18" BELOW UTILITY LINE OR STRUCTURE, EXCEPT AS NOTED.
5. PROJECT CENTERLINE, DIMENSIONS, AND STATIONING ARE SHOWN FOR REFERENCE ONLY AND DO NOT REPRESENT THE CENTERLINE OR STATIONING OF THE ROAD OR RIGHT OF WAY

17 FO UNDER STORM
STA 92+73
B/STM 773.5
T/FO 771.1

18 FO UNDER STORM
STA 92+35
B/STM 775.6
T/FO 772.1

19 FO UNDER STORM
STA 93+23
B/STM 775.5
T/FO 772.0

PLANS PREPARED BY:
GEWALT HAMILTON ASSOCIATES INC.
Consulting Engineers & Surveyors
Bill Hood Sign Due
Warren B.L.C. DIST
(847) 476-9000

REVISIONS	
NAME	DATE
CITY REVIEW	9/27/05

CITY OF WEST CHICAGO
STA 92+00 TO 98+
PLAN AND PROFILE
WEST CHICAGO, ILLINO
1215 CAROLINA DR
FIBER OPTIC INSTALLATI

SCALE: H: 1"=20' V:1"=5' DRAWN BY

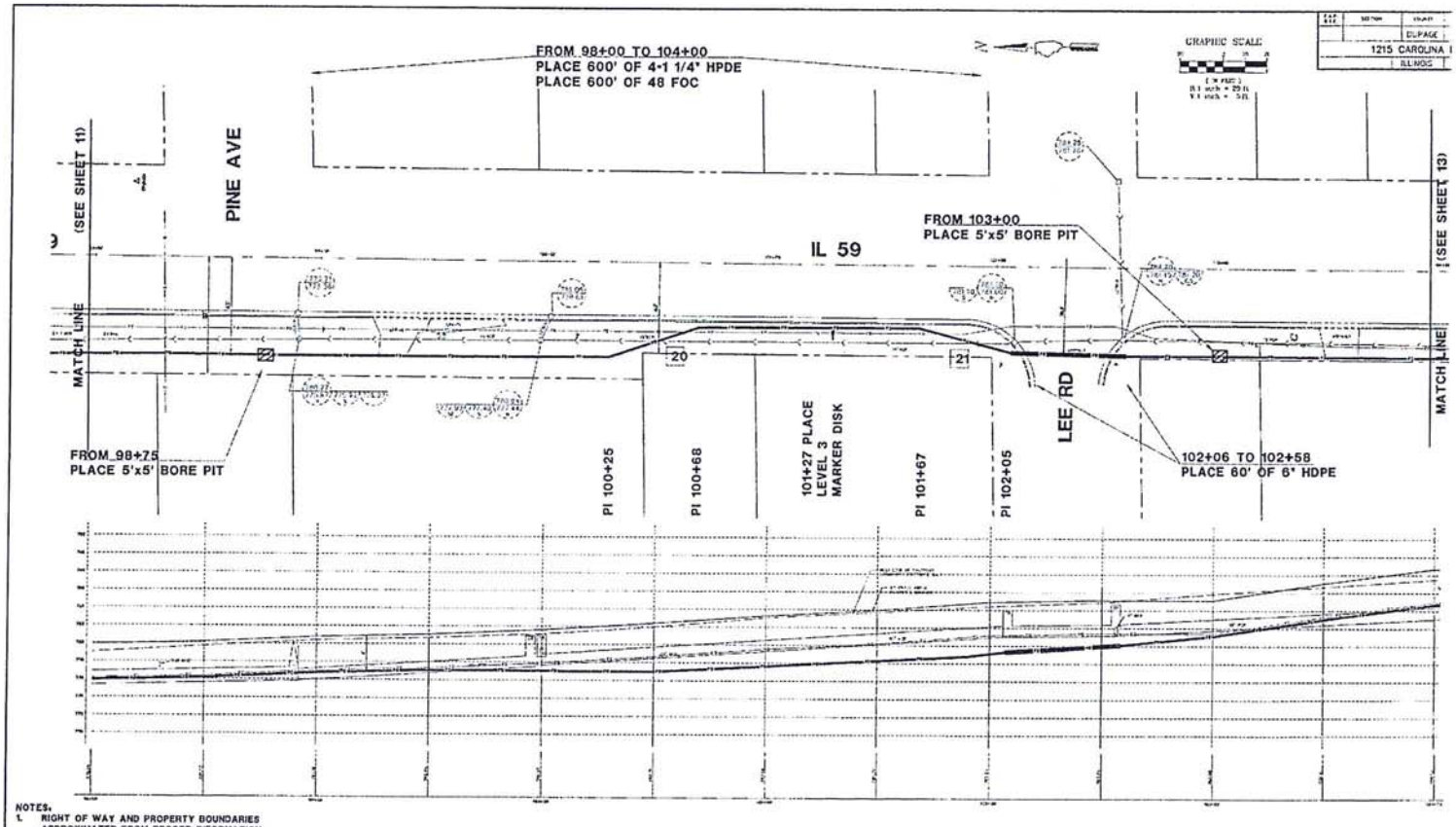

NOTES.

1. RIGHT OF WAY AND PROPERTY BOUNDARIES APPROXIMATED FROM RECORD INFORMATION.
2. LEVEL 3 FIBER LINE TO BE INSTALLED USING DIRECTIONAL BORE METHOD.
3. LEVEL 3 FIBER OPTIC LINE TO BE INSTALLED A MINIMUM OF 5' FROM CITY OWNED UTILITIES, EXCEPT AS NOTED
4. WHEN CROSSING A CITY OWNED UTILITY, FIBER OPTIC LINE TO BE INSTALLED A MINIMUM OF 18" BELOW UTILITY LINE OR STRUCTURE, EXCEPT AS NOTED.
5. PROJECT CENTERLINE, DIMENSIONS, AND STATIONING ARE SHOWN FOR REFERENCE ONLY AND DO NOT REPRESENT THE CENTERLINE OR STATIONING OF THE ROAD OR RIGHT OF WAY.

PLANS PREPARED BY:
GEWALT HAMILTON ASSOCIATES, INC.

REVISIONS	
ITEM	DATE
CITY REVIEW	9/27/06

CITY OF WEST CHICAGO
STA 98+00 TO 104+
PLAN AND PROFILE
WEST CHICAGO, ILLINO
1215 CAROLINA DR
FIBER OPTIC INSTALLAT

SCALE: H. 1"=25' V. 1"=5'
DRAWN B

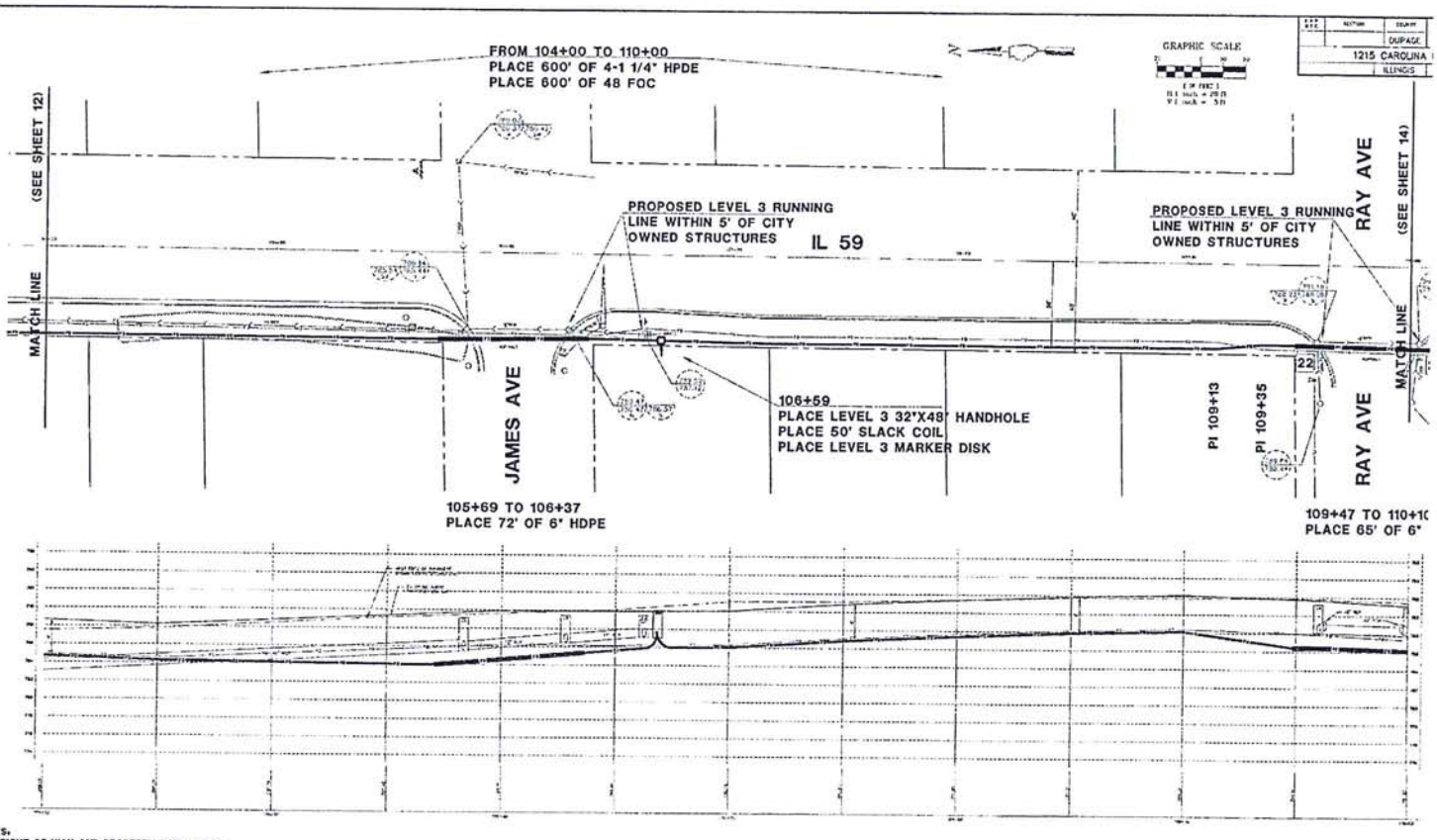

NOTES:

1. RIGHT OF WAY AND PROPERTY BOUNDARIES APPROXIMATED FROM RECORD INFORMATION.
2. LEVEL 3 FIBER LINE TO BE INSTALLED USING DIRECTIONAL BORE METHOD.
3. LEVEL 3 FIBER OPTIC LINE TO BE INSTALLED A MINIMUM OF 5' FROM CITY OWNED UTILITIES, EXCEPT AS NOTED
4. WHEN CROSSING A CITY OWNED UTILITY, FIBER OPTIC LINE TO BE INSTALLED A MINIMUM OF 18" BELOW UTILITY LINE OR STRUCTURE, EXCEPT AS NOTED.
5. PROJECT CENTERLINE, DIMENSIONS, AND STATIONING ARE SHOWN FOR REFERENCE ONLY AND DO NOT REPRESENT THE CENTERLINE OR STATIONING OF THE ROAD OR RIGHT OF WAY.

PLANS PREPARED BY:
GEWALT HAMILTON ASSOCIATES, INC.

REVISIONS	
	DATE
CITY REVIEW	9/27/06

CITY OF WEST CHICAGO
STA 104+00 TO 110+
PLAN AND PROFILE
WEST CHICAGO, ILLINOI
1215 CAROLINA DR
FIBER OPTIC INSTALLATI

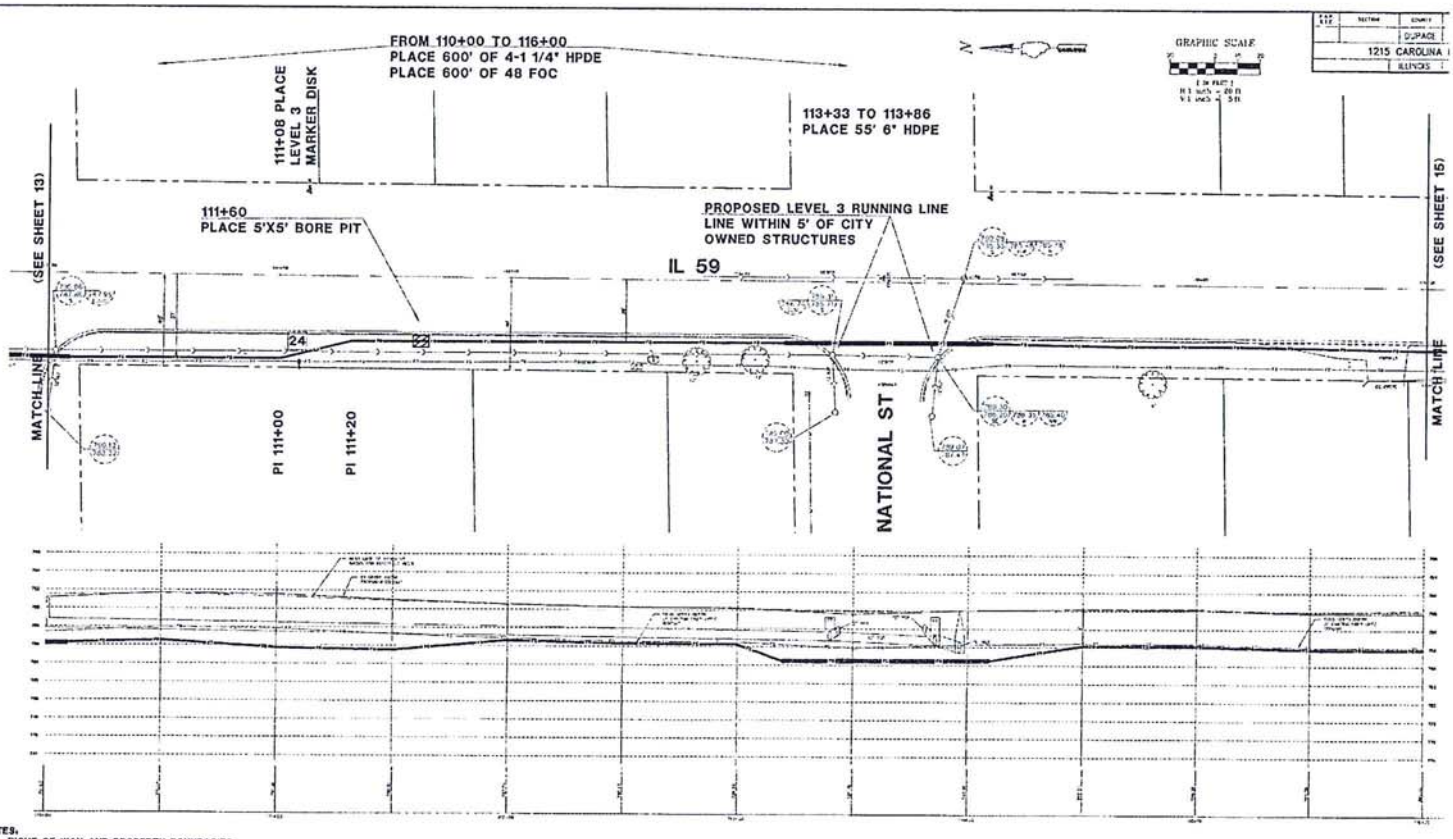

NOTES:

1. RIGHT OF WAY AND PROPERTY BOUNDARIES APPROXIMATED FROM RECORD INFORMATION.
2. LEVEL 3 FIBER LINE TO BE INSTALLED USING DIRECTIONAL BORE METHOD.
3. LEVEL 3 FIBER OPTIC LINE TO BE INSTALLED A MINIMUM OF 5' FROM CITY OWNED UTILITIES, EXCEPT AS NOTED
4. WHEN CROSSING A CITY OWNED UTILITY, FIBER OPTIC LINE TO BE INSTALLED A MINIMUM OF 18" BELOW UTILITY LINE OR STRUCTURE, EXCEPT AS NOTED.
5. PROJECT CENTERLINE, DIMENSIONS, AND STATIONING ARE SHOWN FOR REFERENCE ONLY AND DO NOT REPRESENT THE CENTERLINE OR STATIONING OF THE ROAD OR RIGHT OF WAY.

PLANS PREPARED BY:
GEWALT HAMILTON ASSOCIATES, INC

REVISIONS

CITY OF WEST CHICAGO
STA 110+00 TO 116+
PLAN AND PROFILE
WEST CHICAGO, ILLINOI
1215 CAROLINA DR
FIBER OPTIC INSTALLATI

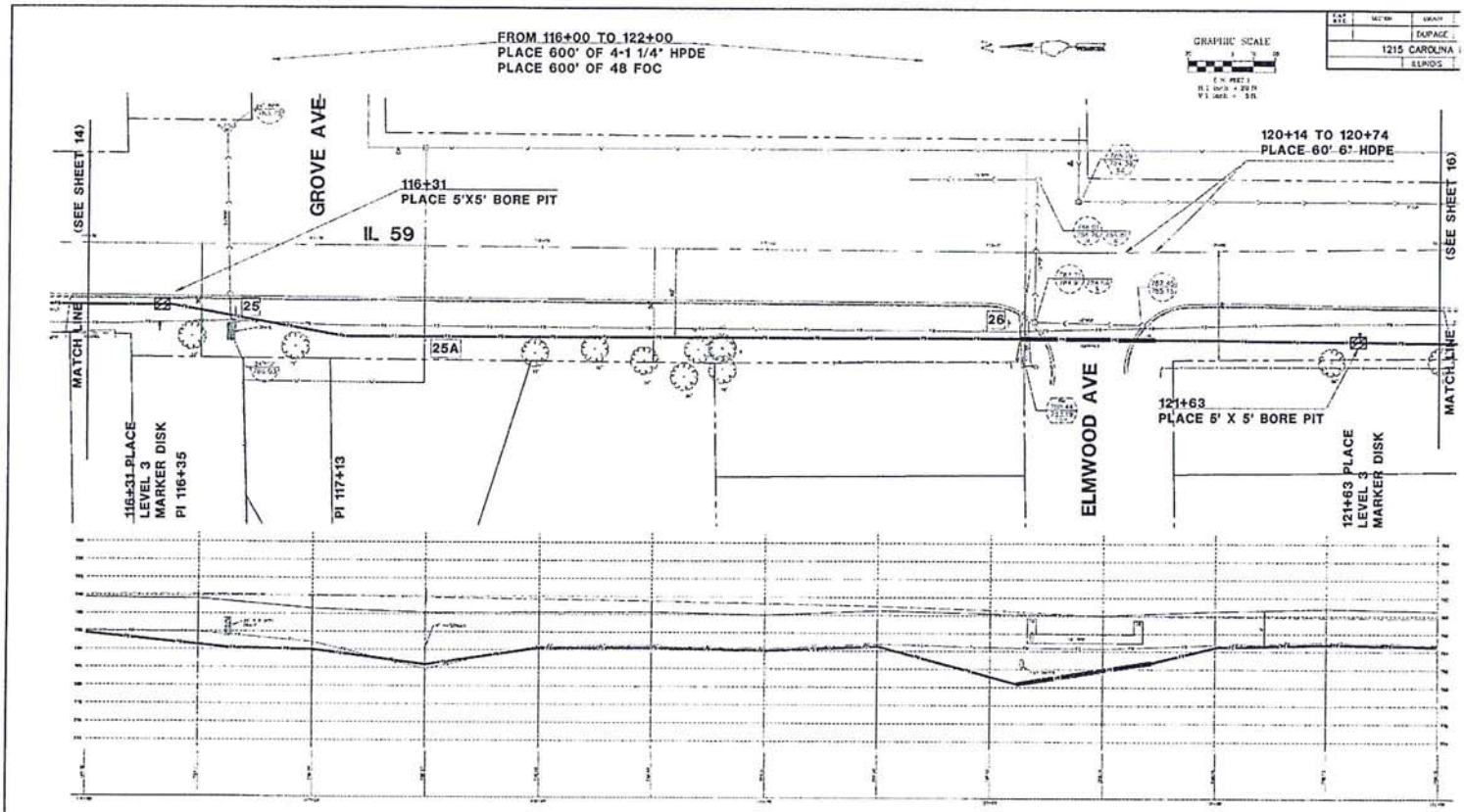

NOTES:

1. RIGHT OF WAY AND PROPERTY BOUNDARIES APPROXIMATED FROM RECORD INFORMATION.
2. LEVEL 3 FIBER LINE TO BE INSTALLED USING DIRECTIONAL BORE METHOD.
3. LEVEL 3 FIBER OPTIC LINE TO BE INSTALLED A MINIMUM OF 5' FROM CITY OWNED UTILITIES, EXCEPT AS NOTED
4. WHEN CROSSING A CITY OWNED UTILITY, FIBER OPTIC LINE TO BE INSTALLED A MINIMUM OF 10" BELOW UTILITY LINE OR STRUCTURE, EXCEPT AS NOTED.
5. PROJECT CENTERLINE, DIMENSIONS, AND STATIONING ARE SHOWN FOR REFERENCE ONLY AND DO NOT REPRESENT THE CENTERLINE OR STATIONING OF THE ROAD OR RIGHT OF WAY.

PLANS PREPARED BY:
GEWALT HAMILTON ASSOCIATES, INC.

REVISIONS

	DATE
CITY REVIEW	3/22/06

CITY OF WEST CHICAGO
STA 116+00 TO 122+
PLAN AND PROFILE
WEST CHICAGO, ILLINOI
1215 CAROLINA DR
FIBER OPTIC INSTALLATI

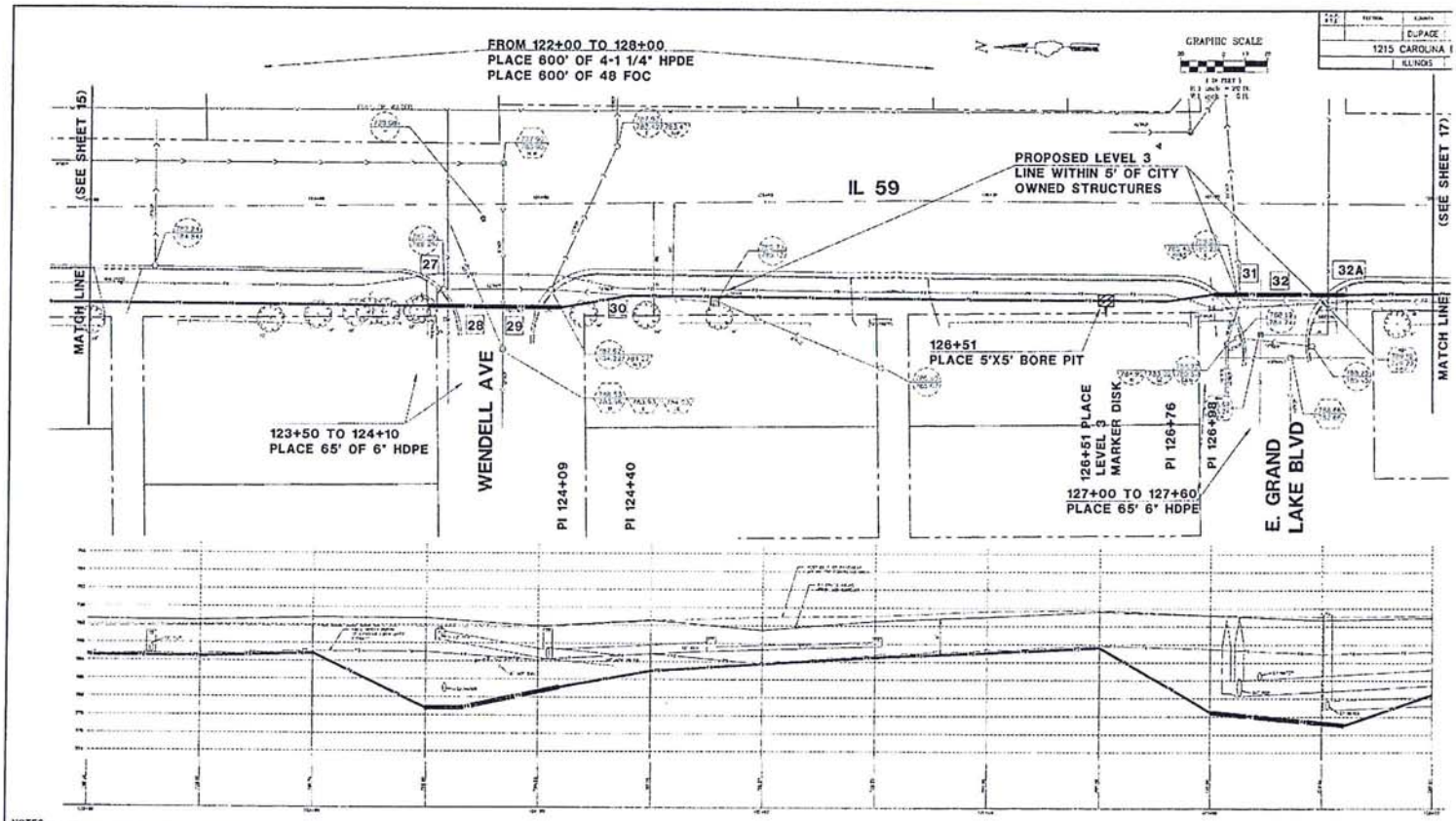

NOTES:

1. RIGHT OF WAY AND PROPERTY BOUNDARIES APPROXIMATED FROM RECORD INFORMATION.
2. LEVEL 3 FIBER LINE TO BE INSTALLED USING DIRECTIONAL BORE METHOD.
3. LEVEL 3 FIBER OPTIC LINE TO BE INSTALLED A MINIMUM OF 5' FROM CITY OWNED UTILITIES, EXCEPT AS NOTED
4. WHEN CROSSING A CITY OWNED UTILITY, FIBER OPTIC LINE TO BE INSTALLED A MINIMUM OF 18" BELOW UTILITY LINE OR STRUCTURE, EXCEPT AS NOTED.
5. PROJECT CENTERLINE, DIMENSIONS, AND STATIONING ARE SHOWN FOR REFERENCE ONLY AND DO NOT REPRESENT THE CENTERLINE OR STATIONING OF THE ROAD OR RIGHT OF WAY.

27 FO UNDER WATER
STA 123+59
B/RIS 780.3+/-
T/FO 779.0

28 FO UNDER SANITARY
STA 123+74
B/SAN 785.8
T/FO 782.2

29 FO UNDER SANITARY
STA 122+83
B/SAN 787.7
T/FO 782.2

30 FO UNDER STORM
STA 124+17
B/STM 784.5
T/FO 783.0

31 FO UNDER SHORT
STA 127+10
B/STM 780.0
T/FO 779.5

32 FO UNDER WATER
STA 127+23
B/WAT 782.0
T/FO 780.5

32A FO UNDER WATER
STA 127+50
B/WAT 778.99

PLANS PREPARED BY:
GEWALT HAMILTON
ASSOCIATES INC
Consulting Engineers & Surveyors
[illegible]
[illegible]
(630) 653-8700

REVISIONS

NAME	DATE
CITY REVIEW	9/27/08

CITY OF WEST CHICAGO
STA 122+00 TO128+
PLAN AND PROFILE
WEST CHICAGO, ILLINO
1215 CAROLINA DR
FIBER OPTIC INSTALLAT

SCALE: H: 1"=20' V:1"=5' DRAWN BY

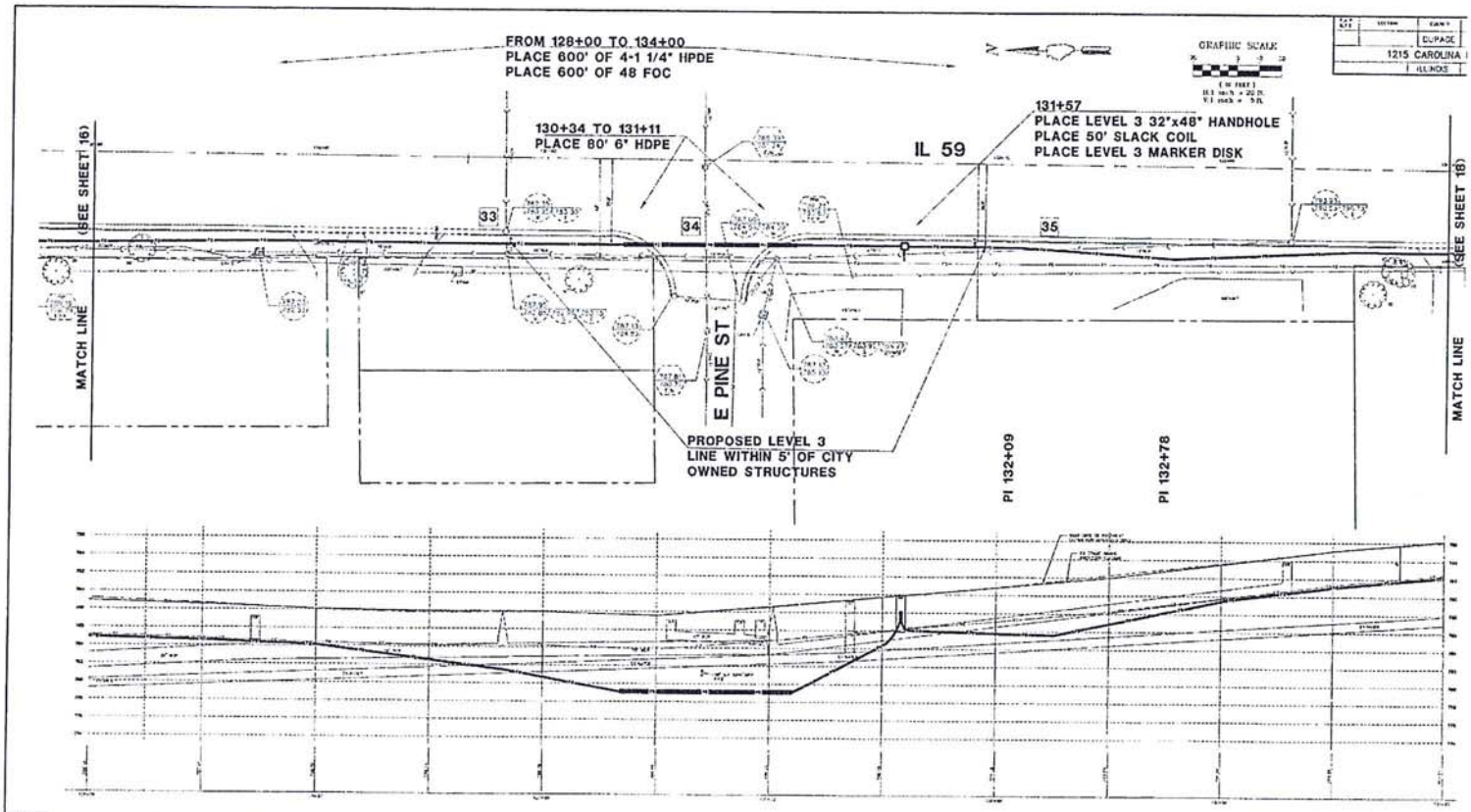

NOTES:

1. RIGHT OF WAY AND PROPERTY BOUNDARIES APPROXIMATED FROM RECORD INFORMATION.
2. LEVEL 3 FIBER LINE TO BE INSTALLED USING DIRECTIONAL BORE METHOD.
3. LEVEL 3 FIBER OPTIC LINE TO BE INSTALLED A MINIMUM OF 5' FROM CITY OWNED UTILITIES, EXCEPT AS NOTED
4. WHEN CROSSING A CITY OWNED UTILITY, FIBER OPTIC LINE TO BE INSTALLED A MINIMUM OF 10" BELOW UTILITY LINE OR STRUCTURE, EXCEPT AS NOTED.
8. PROJECT CENTERLINE, DIMENSIONS, AND STATIONING ARE SHOWN FOR REFERENCE ONLY AND DO NOT REPRESENT THE CENTERLINE OR STATIONING OF THE ROAD OR RIGHT OF WAY.

PLANS PREPARED BY:
GEWALT HAMILTON ASSOCIATES, INC.

REVISIONS	
ITEM	DATE
CITY REVIEW	9/27/06

CITY OF WEST CHICAGO
STA 128+00 TO 134+
PLAN AND PROFILE
WEST CHICAGO, ILLINOI
1215 CAROLINA DR
FIBER OPTIC INSTALLATI
SCALE: H: 1"=20' V:1"=5'
DRAWN BY:

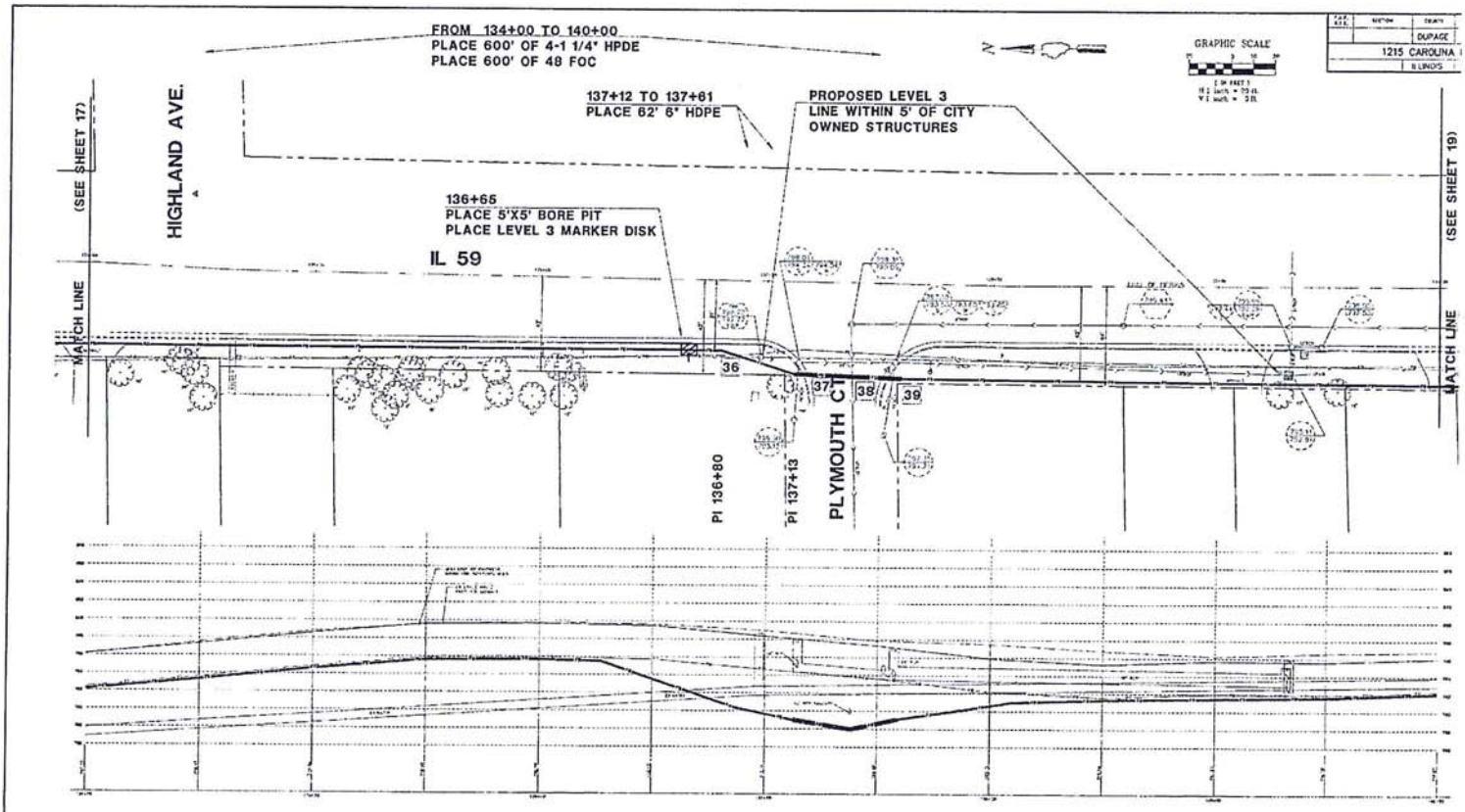

NOTES:

1. RIGHT OF WAY AND PROPERTY BOUNDARIES APPROXIMATED FROM RECORD INFORMATION.
2. LEVEL 3 FIBER LINE TO BE INSTALLED USING DIRECTIONAL BORE METHOD.
3. LEVEL 3 FIBER OPTIC LINE TO BE INSTALLED A MINIMUM OF 5' FROM CITY OWNED UTILITIES, EXCEPT AS NOTED
4. WHEN CROSSING A CITY OWNED UTILITY, FIBER OPTIC LINE TO BE INSTALLED A MINIMUM OF 18" BELOW UTILITY LINE OR STRUCTURE, EXCEPT AS NOTED.
5. PROJECT CENTERLINE, DIMENSIONS, AND STATIONING ARE SHOWN FOR REFERENCE ONLY AND DO NOT REPRESENT THE CENTERLINE OR STATIONING OF THE ROAD OR RIGHT OF WAY.

36 FO UNDER WATER
STA 136+87
W/MAR. 757.7
T/FO 752.2

37 FO UNDER SLOPE
STA 137+13
B/SLP 774.4
T/FO 769.9

38 FO UNDER SANITARY
STA 137+37
B/SAN. 770.5
T/FO 766.0

39 FO UNDER STORM
STA 137+55
B/STM 783.4
T/FO 780.0

PLANS PREPARED BY:
GEWALT HAMILTON ASSOCIATES, INC.

REVISIONS	
NAME	DATE
CITY REVIEW	9/27/05

CITY OF WEST CHICAGO
STA 134+00 TO 140+
PLAN AND PROFILE
WEST CHICAGO, ILLINOI
1215 CAROLINA DR
FIBER OPTIC INSTALLAT

SCALE: H: 1"=20' V:1"=5'

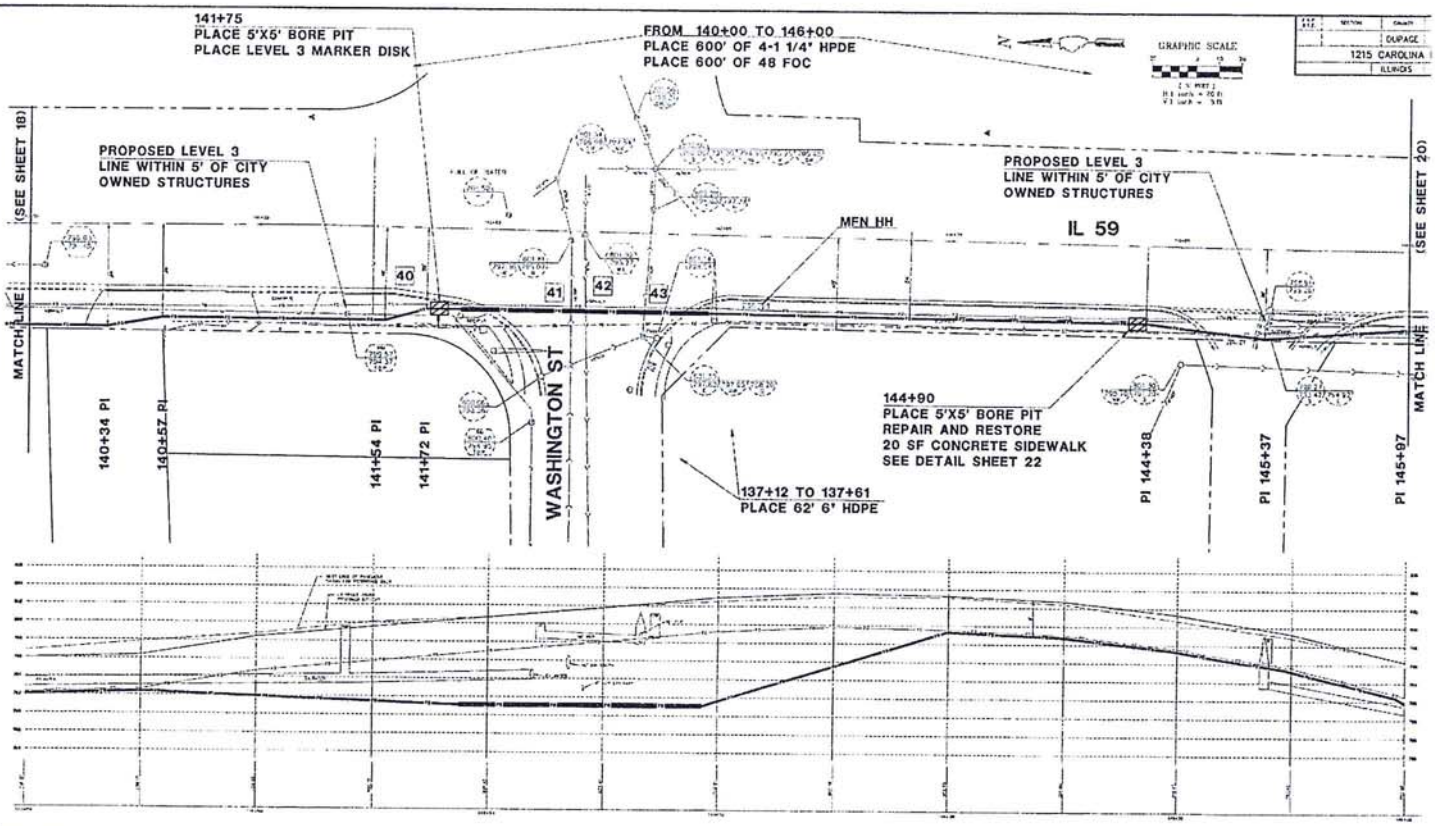

NOTES:

1. RIGHT OF WAY AND PROPERTY BOUNDARIES APPROXIMATED FROM RECORD INFORMATION.
2. LEVEL 3 FIBER LINE TO BE INSTALLED USING DIRECTIONAL BORE METHOD.
3. LEVEL 3 FIBER OPTIC LINE TO BE INSTALLED A MINIMUM OF 5' FROM CITY OWNED UTILITIES, EXCEPT AS NOTED
4. WHEN CROSSING A CITY OWNED UTILITY, FIBER OPTIC LINE TO BE INSTALLED A MINIMUM OF 18" BELOW UTILITY LINE OR STRUCTURE, EXCEPT AS NOTED.
6. PROJECT CENTERLINE, DIMENSIONS, AND STATIONING ARE SHOWN FOR REFERENCE ONLY AND DO NOT REPRESENT THE CENTERLINE OR STATIONING OF THE ROAD OR RIGHT OF WAY.

PLANS PREPARED BY:
GEWALT HAMILTON ASSOCIATES, INC.

REVISIONS

NAME	DATE
CITY REVIEW	8/22/08

CITY OF WEST CHICAGO
STA 140+00 TO 146+
PLAN AND PROFILE
WEST CHICAGO, ILLINOI
1215 CAROLINA DR
FIBER OPTIC INSTALLATI

SCALE: H: 1"=20' V:1"=5' DRAWN BY

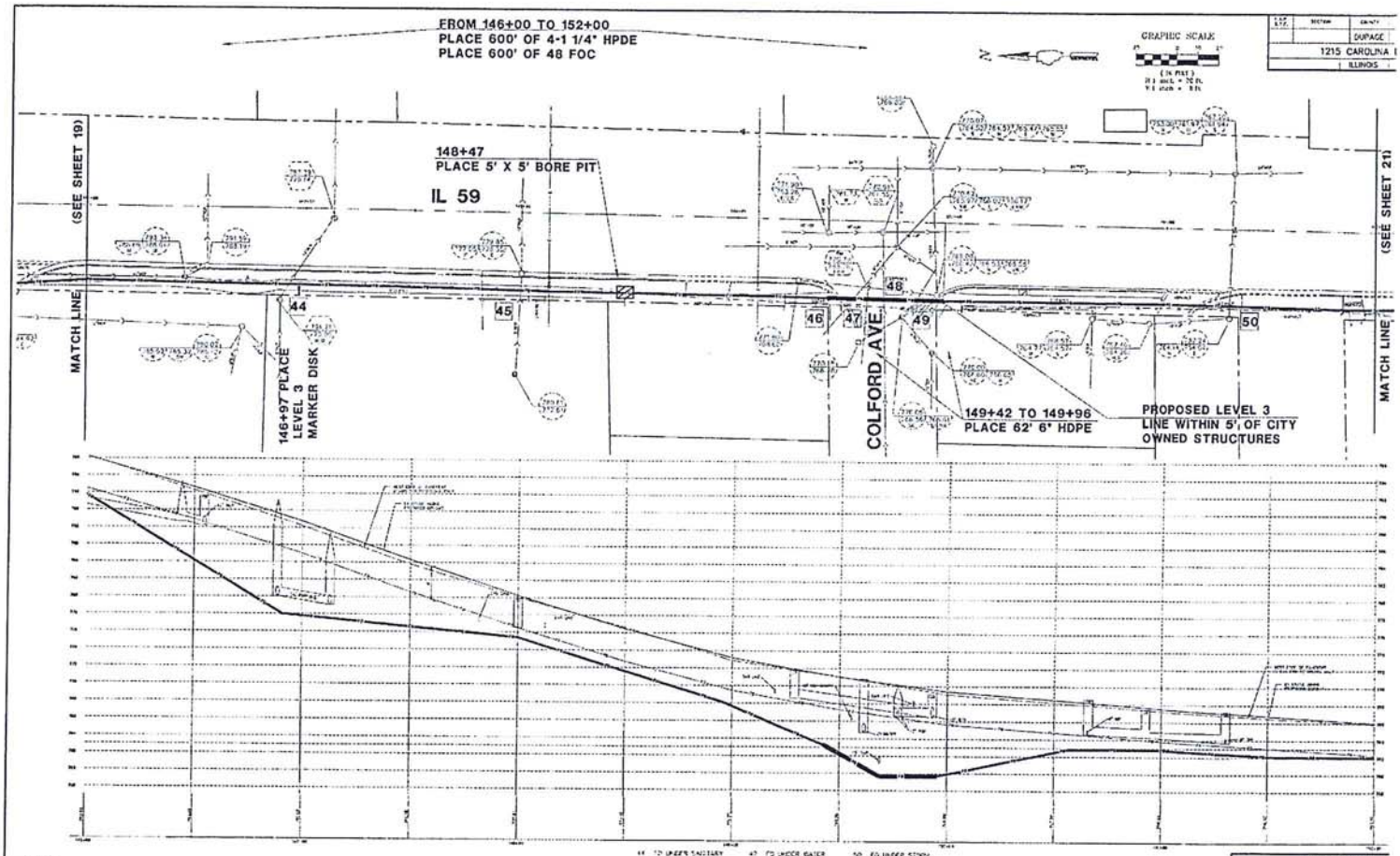

NOTES:

1. RIGHT OF WAY AND PROPERTY BOUNDARIES APPROXIMATED FROM RECORD INFORMATION.
2. LEVEL 3 FIBER LINE TO BE INSTALLED USING DIRECTIONAL BORE METHOD.
3. LEVEL 3 FIBER OPTIC LINE TO BE INSTALLED A MINIMUM OF 5' FROM CITY OWNED UTILITIES, EXCEPT AS NOTED.
4. WHEN CROSSING A CITY OWNED UTILITY, FIBER OPTIC LINE TO BE INSTALLED A MINIMUM OF 18" BELOW UTILITY LINE OR STRUCTURE, EXCEPT AS NOTED.
5. PROJECT CENTERLINE, DIMENSIONS, AND STATIONING ARE SHOWN FOR REFERENCE ONLY AND DO NOT REPRESENT THE CENTERLINE OR STATIONING OF THE ROAD OR RIGHT OF WAY.

PLANS PREPARED BY:
GEWALT HAMILTON ASSOCIATES, INC.

REVISIONS

CITY OF WEST CHICAGO
STA 148+00 TO 152+
PLAN AND PROFILE
WEST CHICAGO, ILLINOI
1215 CAROLINA DR
FIBER OPTIC INSTALLATI

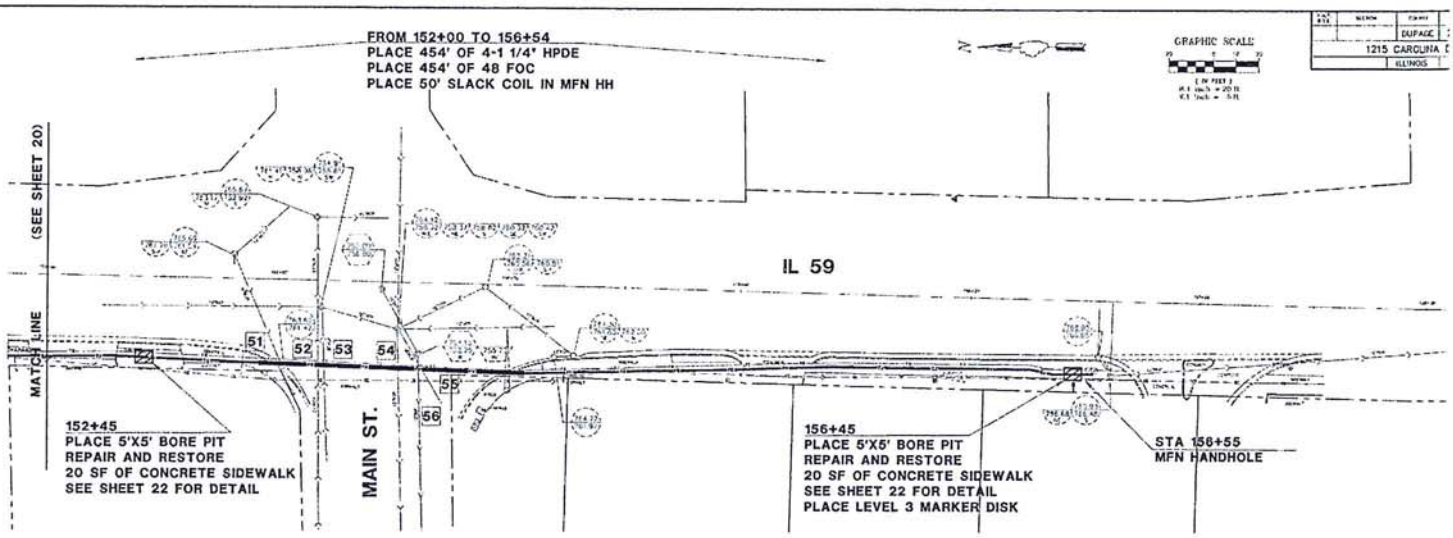

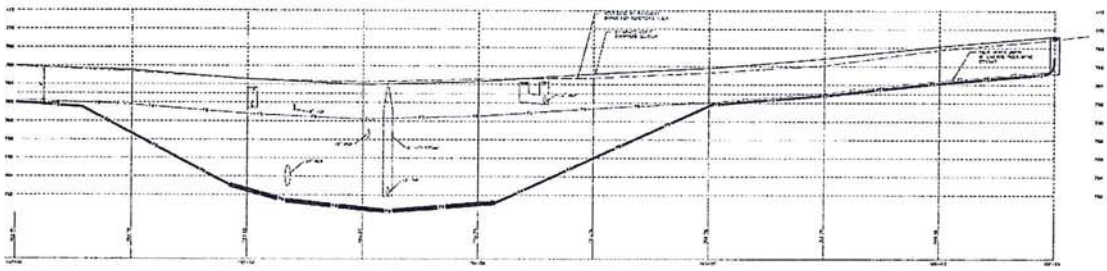

NOTES.

1. RIGHT OF WAY AND PROPERTY BOUNDARIES APPROXIMATED FROM RECORD INFORMATION.
2. LEVEL 3 FIBER LINE TO BE INSTALLED USING DIRECTIONAL BORE METHOD.
3. LEVEL 3 FIBER OPTIC LINE TO BE INSTALLED A MINIMUM OF 5' FROM CITY OWNED UTILITIES, EXCEPT AS NOTED
4. WHEN CROSSING A CITY OWNED UTILITY, FIBER OPTIC LINE TO BE INSTALLED A MINIMUM OF 18' BELOW UTILITY LINE OR STRUCTURE, EXCEPT AS NOTED.
5. PROJECT CENTERLINE, DIMENSIONS, AND STATION ARE SHOWN FOR REFERENCE ONLY AND DO NOT REPRESENT THE CENTERLINE OR STATIONING OF ROAD OR RIGHT OF WAY.

PLANS PREPARED BY:
GEWALT HAMILTON ASSOCIATES INC

REVISIONS

NAME	DATE
DEV REVIEW	9/27/06

CITY OF WEST CHICAGO
STA 152+00 TO 158+
PLAN AND PROFILE
WEST CHICAGO, ILLINOIS
1215 CAROLINA DR
FIBER OPTIC INSTALLATION

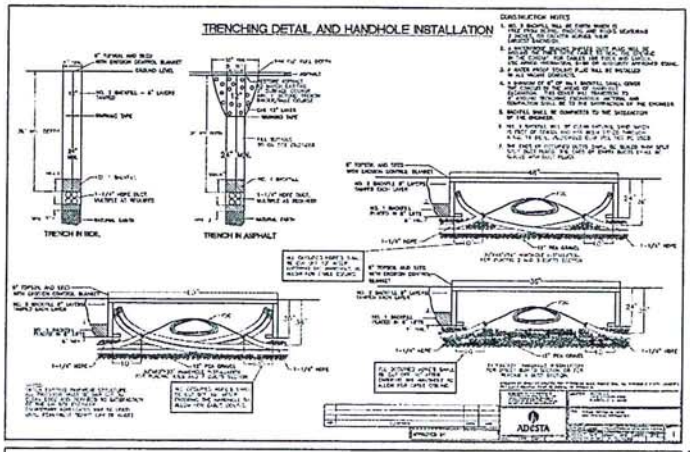

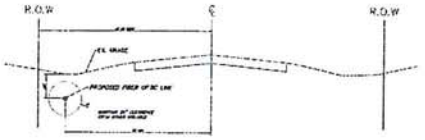

TYPICAL CROSS SECTION
N.T.S.

PCC SIDEWALK DETAIL
N.T.S.

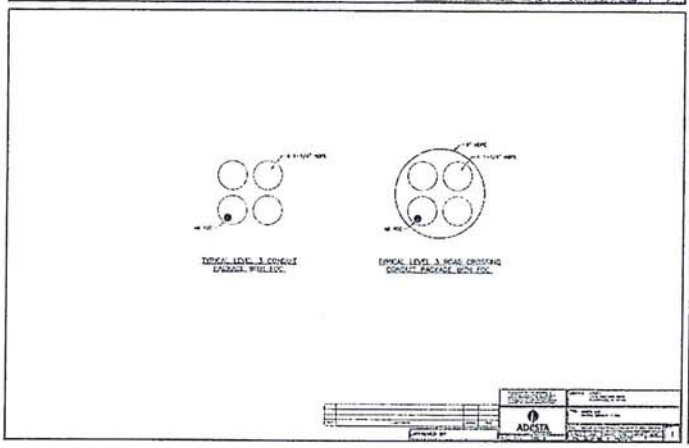

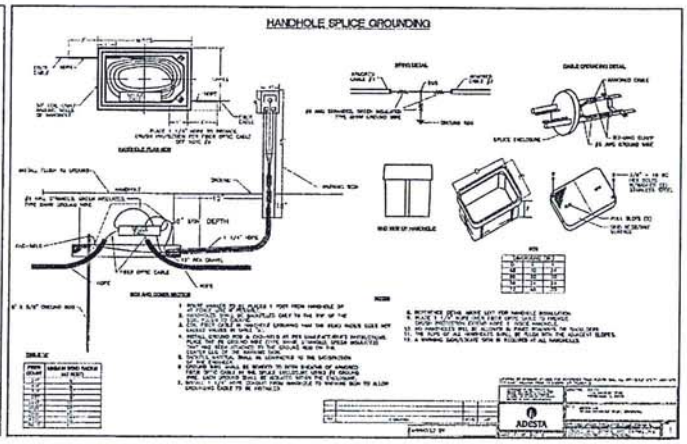

PLANS PREPARED BY:
GEWALT HAMILTON ASSOCIATES, INC.

REVISIONS

NAME	DATE
CITY REVIEW	3/27/0

ILLINOIS DEPARTMENT OF TRANSPOR

STANDARD DETAILS
1215 CAROLINE DR
FIBER OPTIC INSTALLATI
WEST CHICAGO, ILLINOI

SCALE: H 1"=20' V: 1"=5'

DRAWN BY
DESIGNED

		DUPAGE
PLAN AND PROFI		
		ILLINOIS

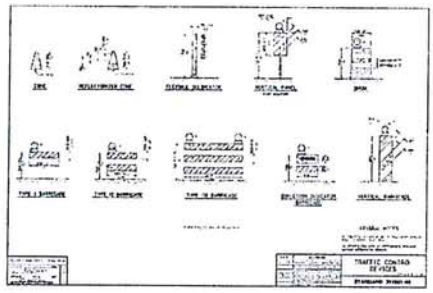

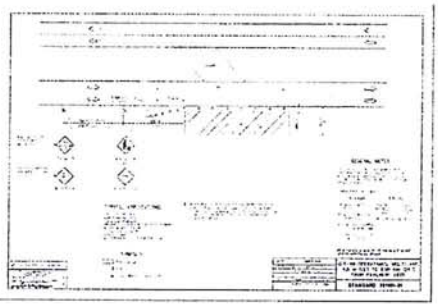

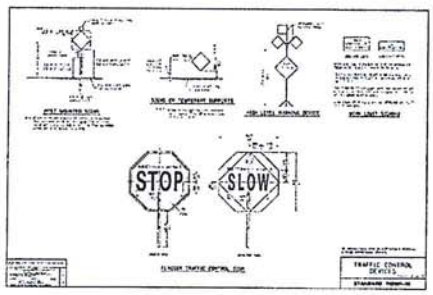

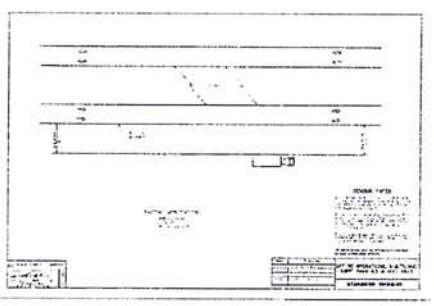

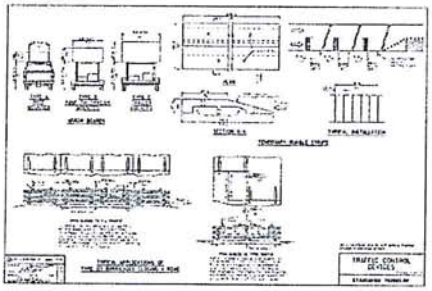

PARKING OF VEHICLES, EQUIPMENT AND STORAGE OF MATERIALS

CONSTRUCTION WORKERS' VEHICLES AND CONSTRUCTION EQUIPMENT SHALL BE PARKED IN AREAS OUTSIDE OF THE PUBLIC RIGHT-OF-WAY OR IN AREAS WHERE THERE WILL BE NO INTERFERENCE WITH THE NORMAL USE OF THE ROADWAY BY VEHICLE TRAFFIC. DURING CONSTRUCTION, MATERIALS SHALL BE LOCATED AT LEAST 12 FEET FROM A TRAFFIC LANE OR DRIVEWAY OF THE PUBLIC ROAD OR WAY.

MAINTAINING EXISTING TRAFFIC CONTROL DEVICES

EXISTING TRAFFIC CONTROL DEVICES THAT ARE REMOVED SHALL BE RE-INSTALLED AS SOON AS POSSIBLE BECAUSE OF LOST TRAFFIC CONTROL SIGNS SHALL BE REPLACED TO THE SATISFACTION OF WEST CHICAGO PUBLIC WORKS/ENGINEERING DEPARTMENT INFORMATION AND WARNING TRAFFIC SIGNS SHALL BE KEPT IN VIEW OF THE ROADWAY TRAFFIC.

EXISTING DRAINAGE AND ACCESS

DISTURBED DRAINAGE FACILITIES SHALL BE RE-ESTABLISHED AT THE CLOSE OF EACH WORK DAY. OCCUPANTS OF ADJACENT PROPERTIES WHOSE ACCESS TO THE COUNTY HIGHWAY SHALL BE ALTERED PRIOR TO WORK IN THE SAID AREA SHALL BE MADE WITH THE RESPONSIBLE ADJACENT PROPERTY OWNERS. ALL SUCH ALTERATIONS SHALL BE WORK AS POSSIBLE.

HIGHWAY PAVEMENTS

CARE SHALL BE TAKEN NOT TO SPILL, GRADE, OR DAMAGE ANY HIGHWAY PAVEMENT WITH EQUIPMENT OPERATING ON IT. WHEN ANY TYPE OF DEBRIS EXISTS, PAVEMENT SHALL BE SWEPT IMMEDIATELY. SHALL BE MOVED. EQUIPMENT WITH SOLID RUBBER TIRES OR STEEL CLEATS OR TREADS WHICH DAMAGE PAVEMENT SHALL NOT BE PERMITTED TO OPERATE ON ANY HIGHWAY PAVEMENT.

EXCAVATION, TRENCHES AND PIPE PITS

EXCAVATED MATERIAL SHALL, WHEN PRACTICAL, BE PLACED ON THE NEAR TRAFFIC SIDE OF THE EXCAVATION. TRENCH OR PIPE PIT. OPEN EXCAVATION REQUIRED OR MADE INTO ROADWAYS AFTER WORKING HOURS SHALL NOT EXCEED 50 FEET IN LENGTH AND SHALL BE IMMEDIATELY PROTECTED (TRENCH, COVERED, ETC.) AND MARKED EITHER WITH A BARRICADE OR, IF BARRICADES ARE USED IN SERIES, LESS THAN 50 FEET APART. BARRICADES SHALL BE USED ALONG PITS LYING BY LOCATED NO CLOSER THAN 10 FEET TO THE ROADWAY PAVEMENT EDGE OF CURB OR GUTTER, OR SHOULDER EDGE WHICHEVER IS FURTHER IN EXISTING PITS ARE USED, THEY SHALL BE BARRICADED AT NIGHT. PITS SHALL BE FILLED WITHIN 24 HOURS OF EXCAVATION. ANY PITS OR TRENCHES NOT BACKFILLED WITHIN THIS TIME SHALL BE PROTECTED BY PLATES.

BACKFILLING

BACKFILLING OPERATIONS SHALL BE SIMULTANEOUS WITH THE CONSTRUCTION OPERATIONS AND SHALL BE IN ACCORDANCE WITH THE STANDARD SPECIFICATIONS FOR ROAD AND BRIDGE CONSTRUCTION. WHERE ANY OR PORTION BELOW WITHIN A 45° SLOPE OF THE PAVEMENT EDGE OR BACK OF CURB SHALL BE BACKFILLED WITH GRANULAR MATERIAL (SAND) AS APPROVED. BROKEN MATERIAL (STONE) SHALL NOT BE USED FOR ALL ACCESS DRIVEWAYS AND PAVEMENT AREAS AND SHALL EXTEND TWO FEET BEYOND THE EDGE OF ROADWAY OR PAVEMENT AREA. AREAS BETWEEN THE PAVEMENT EDGE AND SHOULDER BREAK LINE SHALL BE BACKFILLED WITH AGGREGATE, MIXTURE, COMPOSITE, STRAIGHT BACKFILL OF SHOULDER AREAS SHALL NOT EXCEED ABOVE THE EXISTING GROUND AND ANY DEFICIENCY SHALL BE PROPERLY FILLED.

MARKERS, MONUMENTS AND APPURTENANCES

ANY TOP OF THE FRAME AND LID OR COVER OF A MANHOLE, HANDHOLE, OR OTHER APPURTENANCE SHALL BE FLUSH AND CONFORMED TO THE SURROUNDING GROUND. IF THIS IS NOT POSSIBLE DUE TO AN EXISTING CURB, THE SURROUNDING GROUND SHALL BE SLOPED ON THE FRAME AND LID OR COVER PARALLEL GRADED TO WITHIN FOR A GRADUAL TRANSITION SLOPE SO THE AREA CAN BE SAFELY MOWED AND NO HAZARD TO THE PUBLIC WILL RESULT.

TILE LINES AND STORM SEWERS

EXISTING TILE LINES AND STORM SEWERS THAT ARE ENCOUNTERED DURING CONSTRUCTION OPERATIONS SHALL BE REPLACED IN KIND WITH LIKE SIZE AND KIND OF MATERIAL. TILE LINE AND STORM SEWER CROSSINGS OF THE EXCAVATION SHALL BE SUPPORTED WITH RODS MATERIAL SUCH AS WOOD OR STEEL. THE LOCATION AND THE DEPTH OF ANY ENCOUNTERED TILE LINES AND STORM SEWERS SHALL BE RECORDED AND A COPY GIVEN TO THE CITY OF WEST CHICAGO PUBLIC WORKS/ENGINEERING DEPARTMENT.

WINTER CONSTRUCTION WORK

SNOW AND ICE REMOVAL OPERATIONS OF THE CITY OF WEST CHICAGO AND IDOT SHALL HAVE PRECEDENCE OVER THE CONSTRUCTION OPERATIONS. A 10-FOOT WIDE DRIVABLE DISTANCE AREA FROM THE ROADWAY PAVEMENT EDGE SHALL BE MAINTAINED FOR SNOW STORAGE. BY SNOW AND ICE AND CONSTRUCTION COMPONENT OF MATERIALS SHALL BE STORED IN THIS 10-FOOT WIDE (MINIMUM) CLEAR AREA. NOR SHALL ANY PILES OF DIRT OR EXCAVATED MATERIALS BE LEFT IN THIS AREA.

RESTORATION AND CLEAN-UP

THE AREA OF THE PUBLIC RIGHT-OF-WAY DISTURBED BY CONSTRUCTION OPERATIONS SHALL BE KEPT TO A MINIMUM AND SHALL BE RESTORED AS PROMPTLY AS WEATHER AND SOIL CONDITIONS PERMIT. RESTORATION IS NOT ACCOMPLISHED VOLUNTARILY, THE CITY OF WEST CHICAGO PUBLIC WORKS/ENGINEERING DEPARTMENT MAY SET A FINAL DATE FOR THE COMPLETION OF THE RESTORATION WORK. TURF AREAS OF THE RIGHT-OF-WAY DISTURBED BY CONSTRUCTION OPERATIONS SHALL BE COMPACTED AND REGRADED TO AN EQUAL OR BETTER ELEVATION THAN EXISTED BEFORE CONSTRUCTION. ALSO AN AVERAGE 3-INCH DEPTH OF TOPSOIL, FERTILIZER, SEED AND MULCH SHALL BE USED. HYDRO SEEDING IS ALSO ACCEPTABLE. SOD SHALL BE USED IN HIGH EROSION AREAS. THIS RESTORATION WORK WILL NOT BE CONSIDERED COMPLETED UNTIL THE TURF GROWTH IS ESTABLISHED. DRIVEWAYS AND UNPAVED SHOULDERS THAT ARE DAMAGED SHALL BE REPLACED AS DIRECTED BY THE CITY OF WEST CHICAGO PUBLIC WORKS/ENGINEERING DEPARTMENT. SIDEWALKS, SIDE ROADS AND OTHER ACCESSES WHICH ARE DAMAGED SHALL BE RESTORED WITH LIKE MATERIALS AND DIMENSIONS. THE COSTS OF EXCAVATED, PAVED SURFACES SHALL BE SAWCUT PRIOR TO REPAIR. GUTTERS, STORM SEWER SYSTEMS AND OTHER DRAINAGE FACILITIES REMOVED OR DAMAGED DURING CONSTRUCTION OPERATIONS SHALL BE CLEANED OF SEDIMENT AND DEBRIS DUE TO THE CONSTRUCTION OPERATIONS. OTHER AREAS OF THE RIGHT-OF-WAY THAT HAVE BEEN DISTURBED SUCH AS CURB AND GUTTER SHALL ALSO BE RESTORED WITH SIMILAR MATERIALS. ANY DAMAGED PROPERTY (INCLUDING THAT OF UTILITY COMPANIES) SHALL BE REPAIRED OR REPLACED TO THE OWNER OF THE DAMAGED PROPERTY OTHERWISE NOTED ON THE PLANS OR PERMITS.

RESTORATION GUARANTEE

ANY RESTORATION WORK THAT FAILS WITHIN ONE YEAR OF COMPLETION SHALL BE REDONE. ALSO ANY SETTLEMENT THAT OCCURS WITHIN ONE YEAR OF COMPLETION IN THE SURFACE RESTORATION AREA SHALL BE FILLED AND THE SURFACE AREA RESTORED.

KEEPING ROADS OPEN TO TRAFFIC

ALL ROADS SHALL REMAIN OPEN TO TRAFFIC AT ALL TIMES. ROAD CLOSURES ARE PERMITTED AS PART OF THIS PROJECT.

WORK NOTIFICATION

CONTACT THE CITY OF WEST CHICAGO PUBLIC WORKS/ENGINEERING DEPARTMENT AT (630) 231-2200 A MINIMUM OF 48 HOURS PRIOR TO COMMENCING WORK.

SPECIFICATIONS

ALL CONSTRUCTION AND RESTORATION METHODS AND PROCEDURES, MATERIALS USED AND CONSTRUCTION SIGNING AND TRAFFIC CONTROL SHALL WHEN APPLICABLE, CONFORM TO THE STANDARDS AND REQUIREMENTS SET FORTH IN THE CURRENT "MANUAL OF UNIFORM TRAFFIC CONTROL DEVICES FOR STREET AND HIGHWAYS", "STANDARD SPECIFICATIONS FOR ROAD AND BRIDGE CONSTRUCTION", "STANDARD SPECIFICATION FOR TRAFFIC SIGNAL WORK" AND THE "HIGHWAY STANDARDS" MANUAL AS PUBLISHED OR ADOPTED BY THE ILLINOIS DEPARTMENT OF TRANSPORTATION.

FIELD CHANGES FOR UTILITIES

NO CHANGES TO THE SIZE OR LOCATION OF THE PROPOSED UTILITIES AS SHOWN ON THESE PLANS DUE TO UNFORESEEN FIELD CONDITIONS OR CONFLICTS SHALL BE MADE UNLESS PRIOR APPROVAL HAS BEEN OBTAINED FROM THE CITY OF WEST CHICAGO PUBLIC WORKS/ENGINEERING DEPARTMENT.

ADDITIONS, EXTENSIONS OR DELETIONS FOR THE MATERIALS OF WORK

NO ADDITION, EXTENSION OR DELETIONS CAN BE MADE TO THE UTILITIES AS SHOWN ON THESE PLANS UNLESS PRIOR APPROVAL HAS BEEN OBTAINED FROM THE CITY OF WEST CHICAGO PUBLIC WORKS/ENGINEERING DEPARTMENT.

WARNINGS TO THE PUBLIC

MEASURES SHALL BE TAKEN TO PREVENT OR PROTECT THE PUBLIC FROM HAZARDS CREATED BY THE CONSTRUCTION OPERATIONS.

CAT. SEC.	SECTION	COUNTY
		DUPAGE

PLAN AND PROFI

ILLINOIS

PLANS PREPARED BY:

GEWALT HAMILTON ASSOCIATES, INC.

REVISIONS	
NAME	DATE
CITY REVIEW	9/27/06

ILLINOIS DEPARTMENT OF TRANSPO

TRAFFIC DETAILS

1215 CAROLINE DR.

FIBER OPTIC INSTALLAT

WEST CHICAGO, ILLINO

SCALE: H: 1"=20' V: 1"=5'

DRAWN BY

DESIGNED