NORTH

EXHIBIT

PWC-38

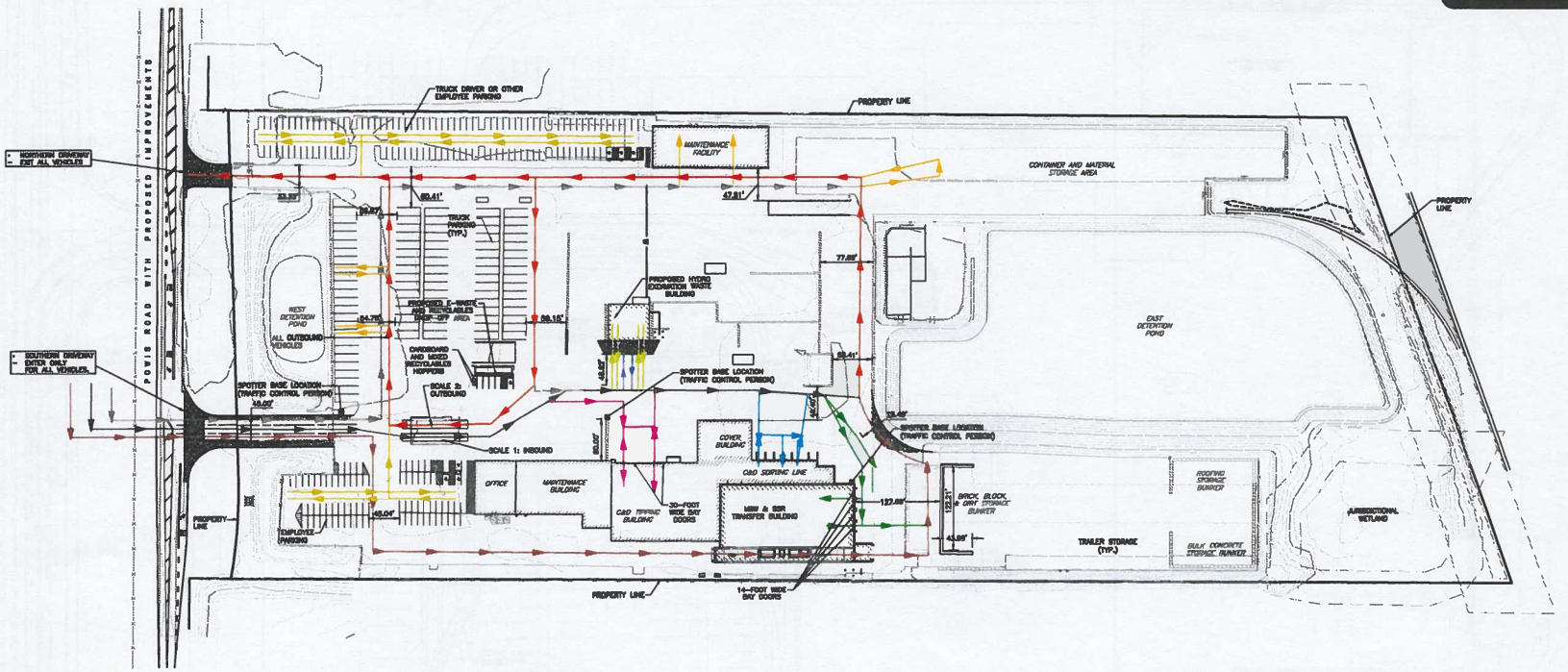

LEGEND:

1. COLLECTION TRUCKS (MSW & SSR)
2. TRANSFER TRAILER (MSW & SSR)
3. C&D COLLECTION TRUCKS
4. HYDRO EXCAVATION WASTES
5. RECYCLED C&D
6. SOLIDIFIED WASTE
7. STREET SWEEPERS & PORTABLE TOILET TRUCKS
8. PASSENGER VEHICLES
9. INBOUND VEHICLES TO CROSS SCALE
10. INBOUND VEHICLES TO TURN LEFT
11. ALL OUTBOUND VEHICLES

REFERENCE:

1. SURVEY IS BASED UPON FIELD OBSERVATIONS MADE BETWEEN 10/09/2019 AND 01/12/2019, BY CIVIL & ENVIRONMENTAL CONSULTANTS, INC.
2. UNDERGROUND UTILITY INFORMATION SHOWN HEREON IS BASED UPON FIELD OBSERVATIONS. VERBAL INFORMATION PROVIDED BY SITE PERSONNEL, AND AS-BUILT DRAWING BY TEGRUDGE ENGINEERING DATED JULY 7, 2016. NOT ALL STORM STRUCTURES WERE ABLE TO BE VISUALLY INSPECTED DUE TO WATER/DEBRIS IN STRUCTURES.
3. SEE LEGEND ON DRAWING C000 FOR SYMBOL AND LINEWORK ELEMENTS.

*HAND SIGNATURE ON FILE

SCALE IN FEET

0 80 160

REVISION RECORD

NO	DATE	DESCRIPTION

Civil & Environmental Consultants, Inc.
1230 East Diehl Road, Suite 200 - Naperville, IL 60563
630-963-6026 · 877-963-6026
www.cecinc.com

WEST DUPAGE RECYCLING AND TRANSFER STATION
LOCAL SITING APPLICATION
1655 POWIS ROAD
WEST CHICAGO, ILLINOIS

VEHICLE TRAFFIC FLOW PLAN

DATE:	AUGUST 2022	DRAWN BY:	MMS
DWG SCALE:	1"=80'	CHECKED BY:	DAK
PROJECT NO:			183-999.0005
APPROVED BY:			JEH*

DRAWING NO.: C400

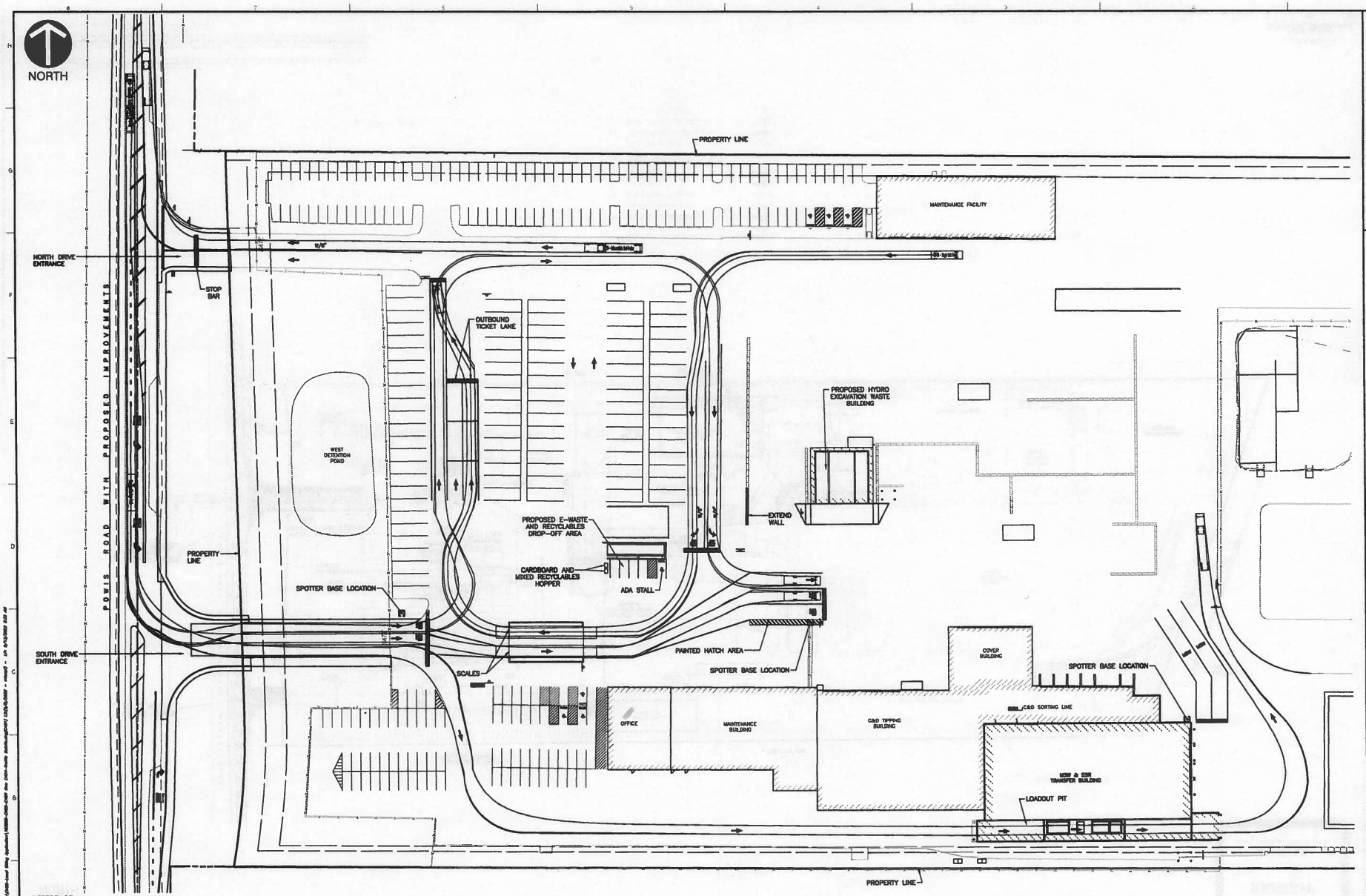

REFERENCE:

1. SURVEY IS BASED UPON FIELD OBSERVATIONS MADE BETWEEN 10/28/2019 AND 01/12/2019, BY CIVIL & ENVIRONMENTAL CONSULTANTS, INC.
2. UNDERGROUND UTILITY INFORMATION SHOWN HEREON IS BASED UPON FIELD OBSERVATIONS, VERBAL INFORMATION PROVIDED BY SITE PERSONNEL, AND AS-BUILT DRAWING BY TEBRUGGE ENGINEERING DATED JULY 7, 2016. NOT ALL STORM STRUCTURES WERE ABLE TO BE VISUALLY INSPECTED DUE TO WATER/DEBRIS IN STRUCTURES.
3. SEE LEGEND ON DRAWING C000 FOR SYMBOL AND LINEWORK ELEMENTS.

*HAND SIGNATURE ON FILE

SCALE IN FEET
0 40 80

REVISION RECORD

NO	DATE	DESCRIPTION

Civil & Environmental Consultants, Inc.
1230 East Diehl Road, Suite 200 - Naperville, IL 60563
630-963-6026 - 877-963-6026
www.cecinc.com

WEST DUPAGE RECYCLING AND TRANSFER STATION
LOCAL SITING APPLICATION
1655 POWIS ROAD
WEST CHICAGO, ILLINOIS

VEHICLE TRACKING TURNING PLAN

DATE:	AUGUST 2020
DRAWN BY:	MAB
SCALE:	1"=40'
CHECKED BY:	BMK
PROJECT NO.	15-026.0005
APPROVED BY:	JBP

DRAWING NO.: C401
SHEET 20 OF 25

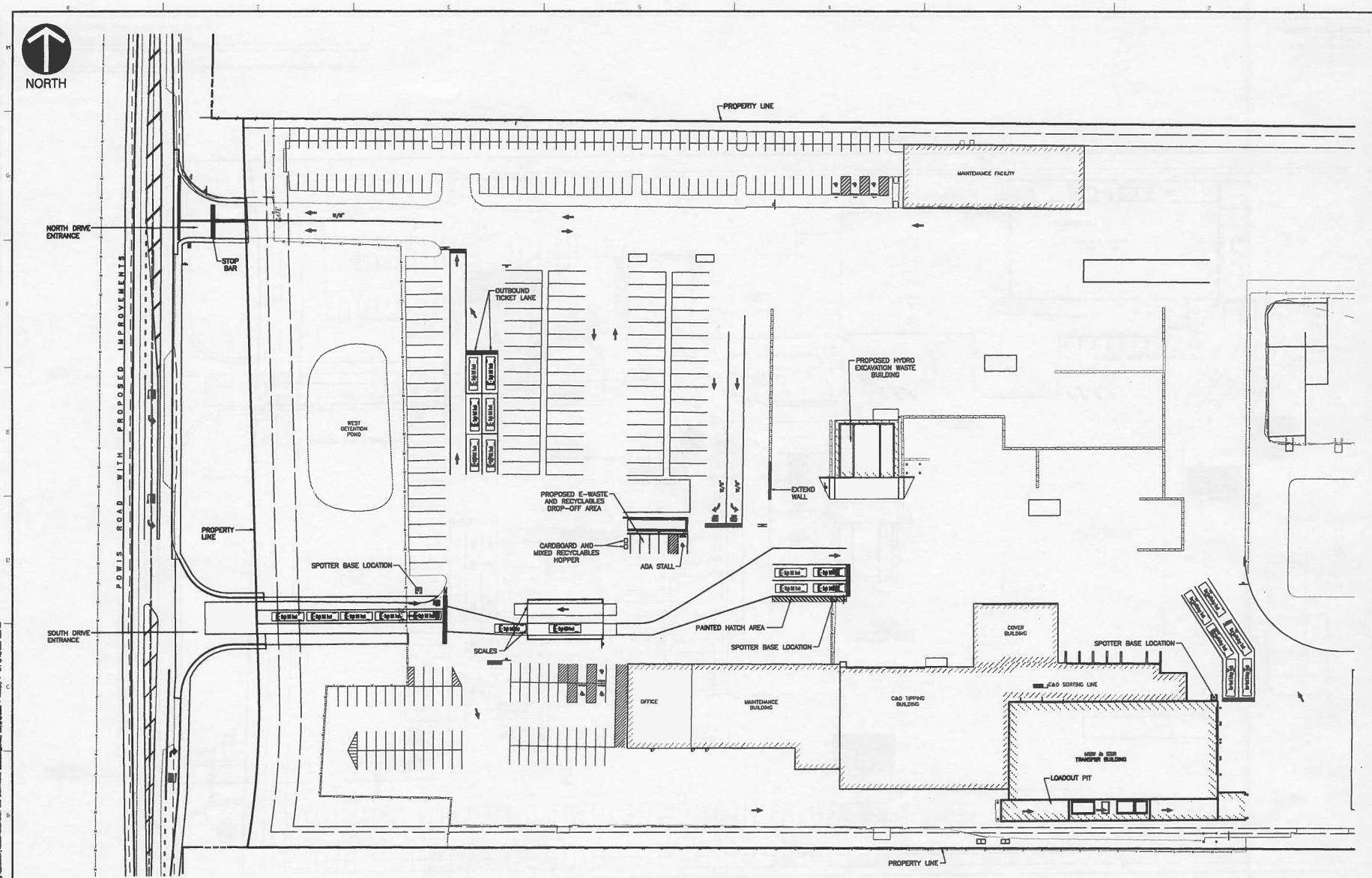

REFERENCE:

1. SURVEY IS BASED UPON FIELD OBSERVATIONS MADE BETWEEN 10/08/2018 AND 01/12/2019, BY CIVIL & ENVIRONMENTAL CONSULTANTS, INC.
2. UNDERGROUND UTILITY INFORMATION SHOWN HEREON IS BASED UPON FIELD OBSERVATIONS, VERBAL INFORMATION PROVIDED BY SITE PERSONNEL, AND AS-BUILT DRAWING BY TEBRUDGE ENGINEERING DATED JULY 7, 2016. NOT ALL STORM STRUCTURES WERE ABLE TO BE VISUALLY INSPECTED DUE TO WATER/DEBRIS IN STRUCTURES.
3. SEE LEGEND ON DRAWING C000 FOR SYMBOL AND LINEWORK ELEMENTS.

*HAND SIGNATURE ON FILE

SCALE IN FEET

0 40 80

REVISION RECORD

NO	DATE	DESCRIPTION

Civil & Environmental Consultants, Inc.
1230 East Diehl Road, Suite 200 - Naperville, IL 60563
630-963-6026 · 877-963-6026
www.cecinc.com

WEST DUPAGE RECYCLING AND TRANSFER STATION
LOCAL SITING APPLICATION
1655 POWIS ROAD
WEST CHICAGO, ILLINOIS

QUEING/STACKING PLAN

DATE:	AUGUST 2022	DRAWN BY:	MMS
DWG SCALE:	1" = 40'	CHECKED BY:	DAK
PROJECT NO:			163-899.0005
APPROVED BY:			JEH*

DRAWING NO.: C402

SHEET 21 OF 26

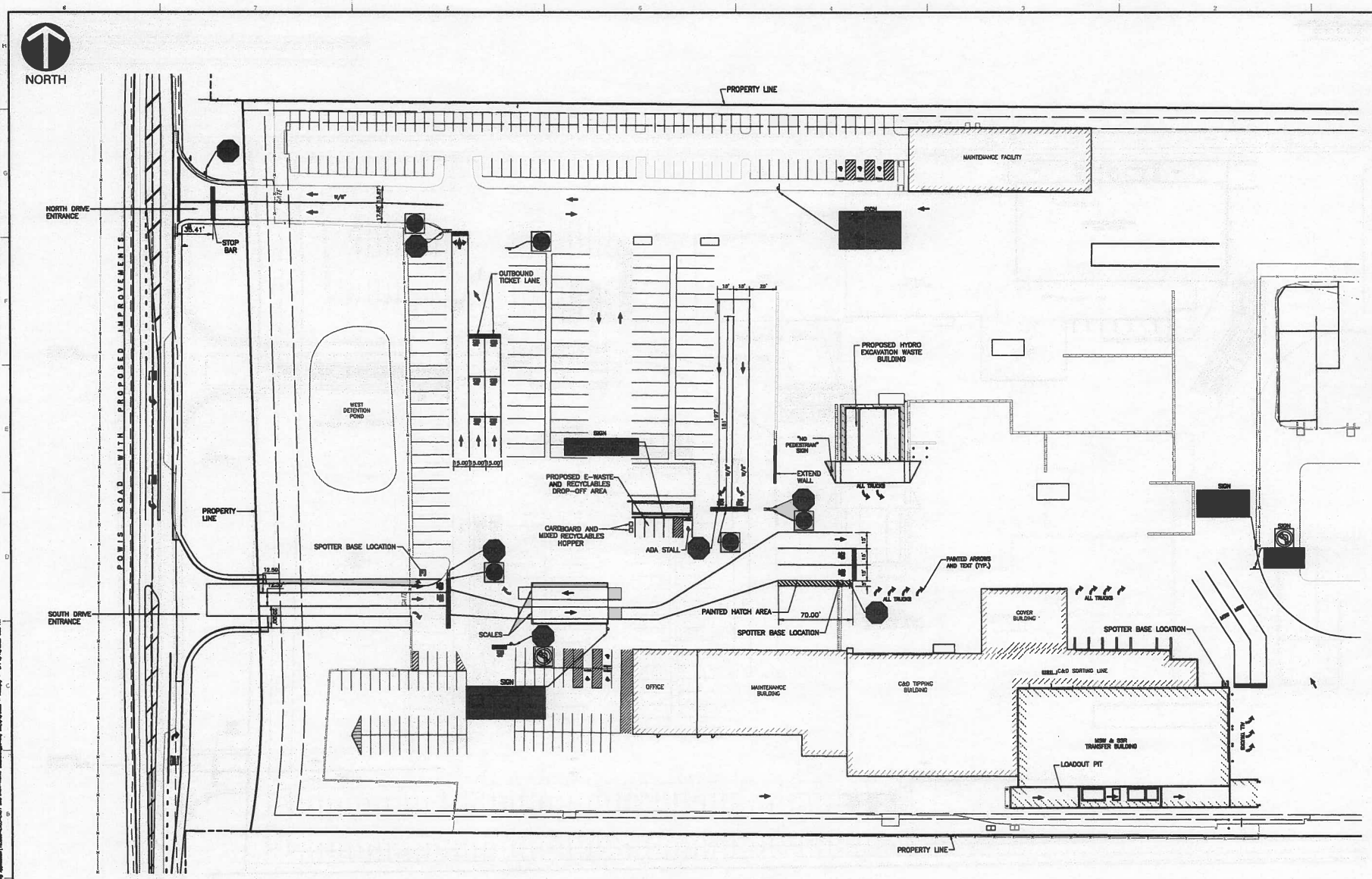

REFERENCE:

1. SURVEY IS BASED UPON FIELD OBSERVATIONS MADE BETWEEN 10/08/2018 AND 01/12/2019, BY CIVIL & ENVIRONMENTAL CONSULTANTS, INC.
2. UNDERGROUND UTILITY INFORMATION SHOWN HEREON IS BASED UPON FIELD OBSERVATIONS, VERBAL INFORMATION PROVIDED BY SITE PERSONNEL, AND AS-BUILT DRAWING BY TEBRUDDE ENGINEERING DATED JULY 7, 2016. NOT ALL STORM STRUCTURES WERE ABLE TO BE VISUALLY INSPECTED DUE TO WATER/DEBRIS IN STRUCTURES
3. SEE LEGEND ON DRAWING C000 FOR SYMBOL AND LINEWORK ELEMENTS.

*HAND SIGNATURE ON FILE

SCALE IN FEET

0 40 80

REVISION RECORD

NO	DATE	DESCRIPTION

Civil & Environmental Consultants, Inc.
1230 East Diehl Road, Suite 200 - Naperville, IL 60563
630-963-6026 · 877-963-6026
www.cecinc.com

WEST DUPAGE RECYCLING AND TRANSFER STATION
LOCAL SITING APPLICATION
1655 POWIS ROAD
WEST CHICAGO, ILLINOIS

SIGNAGE AND PAVEMENT MARKING PLAN

DATE:	AUGUST 2022	DRAWN BY:	MMS
DWG SCALE:	1"=40'	CHECKED BY:	DAK
PROJECT NO:			163-899.0005
APPROVED BY:			JEH*

DRAWING NO. C403

SHEET 22 OF 26